H01
A05
NER
25 JUN
PLAN Nº 9

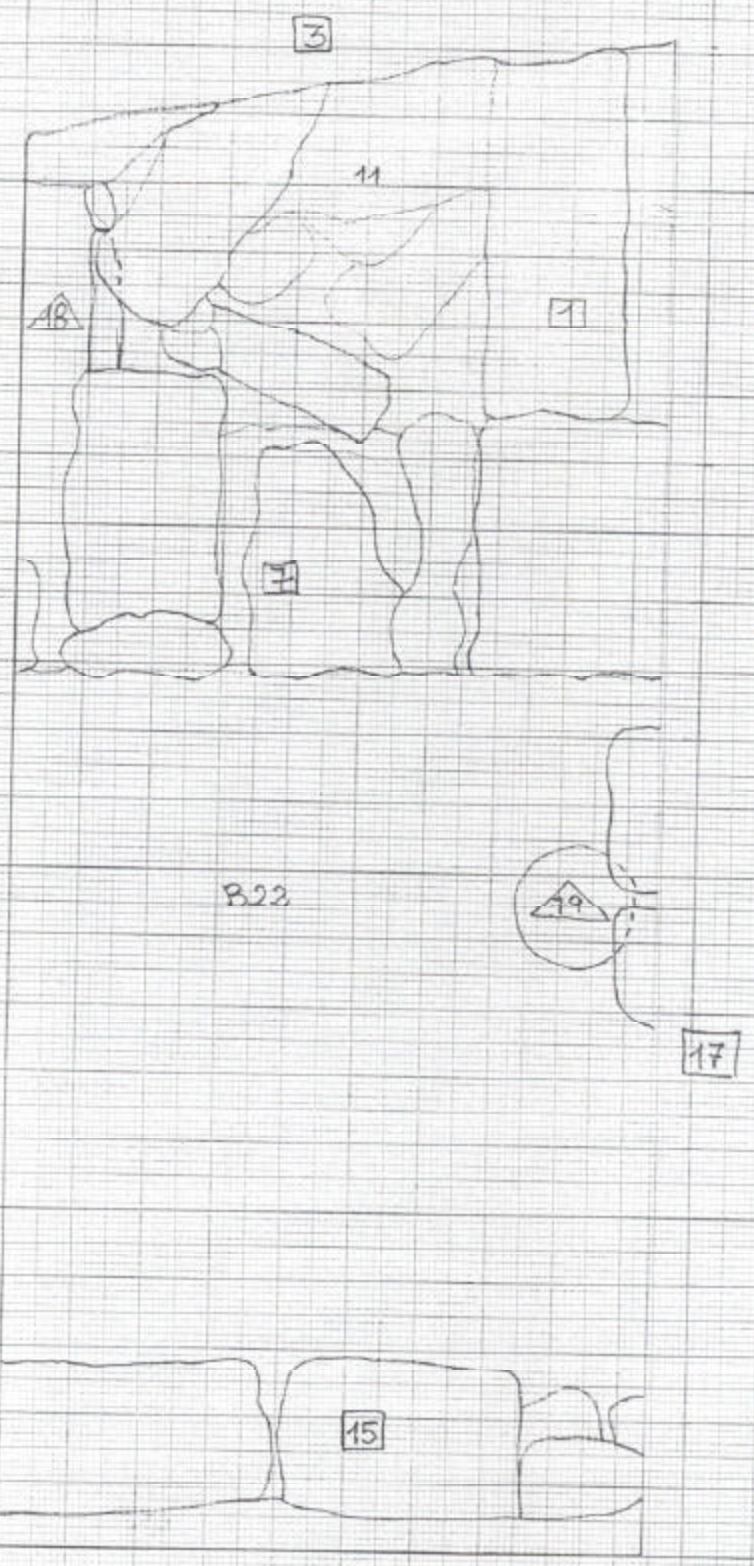

H01
AO5
MER
22JUN
PLAN N°8

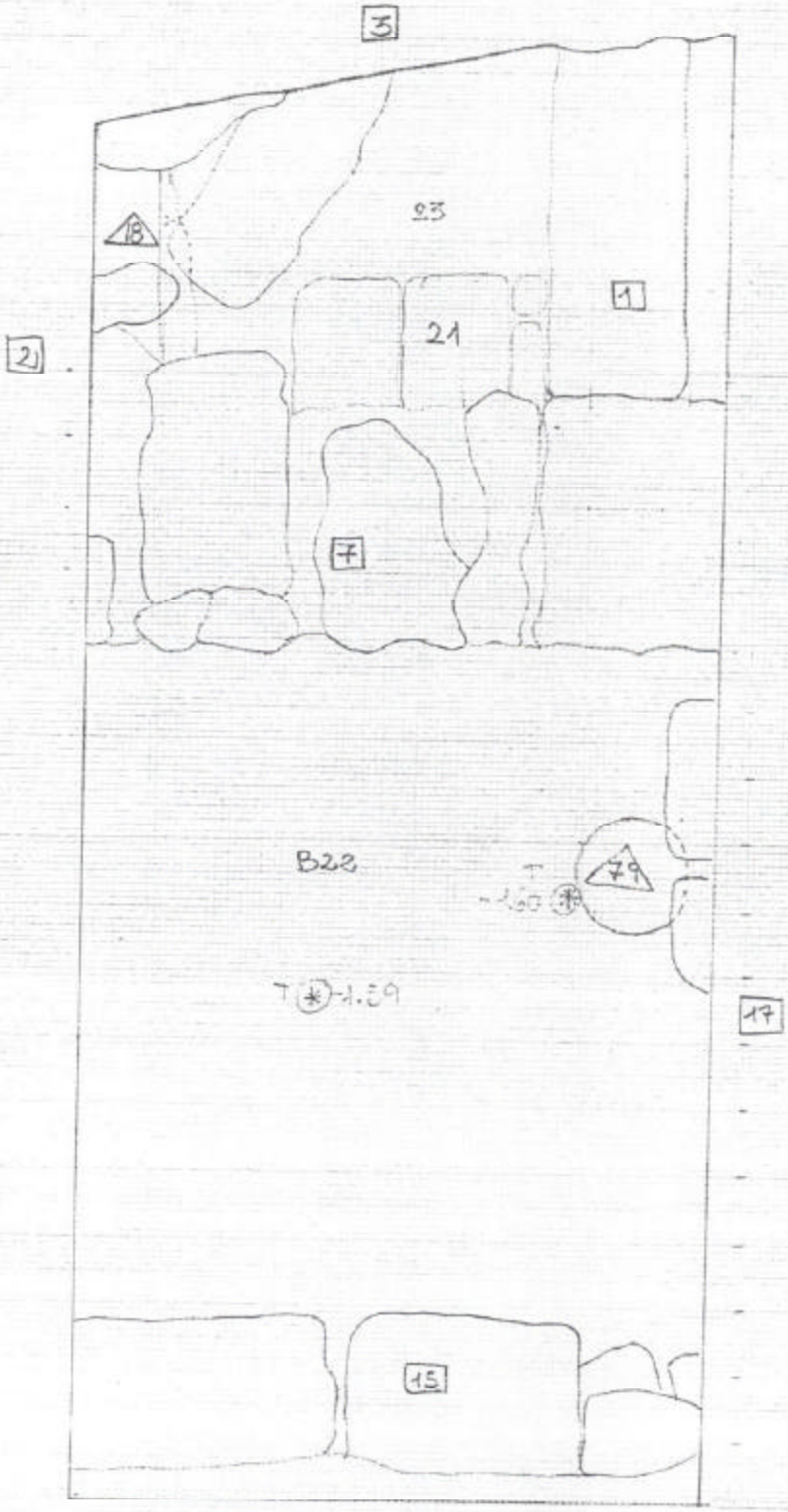

AO5182
AO5183

1101
AOS
MER
21 JUN
PLAN N°7

AOS129

H01
A05
20 JUN
KER
PLAN Nº6

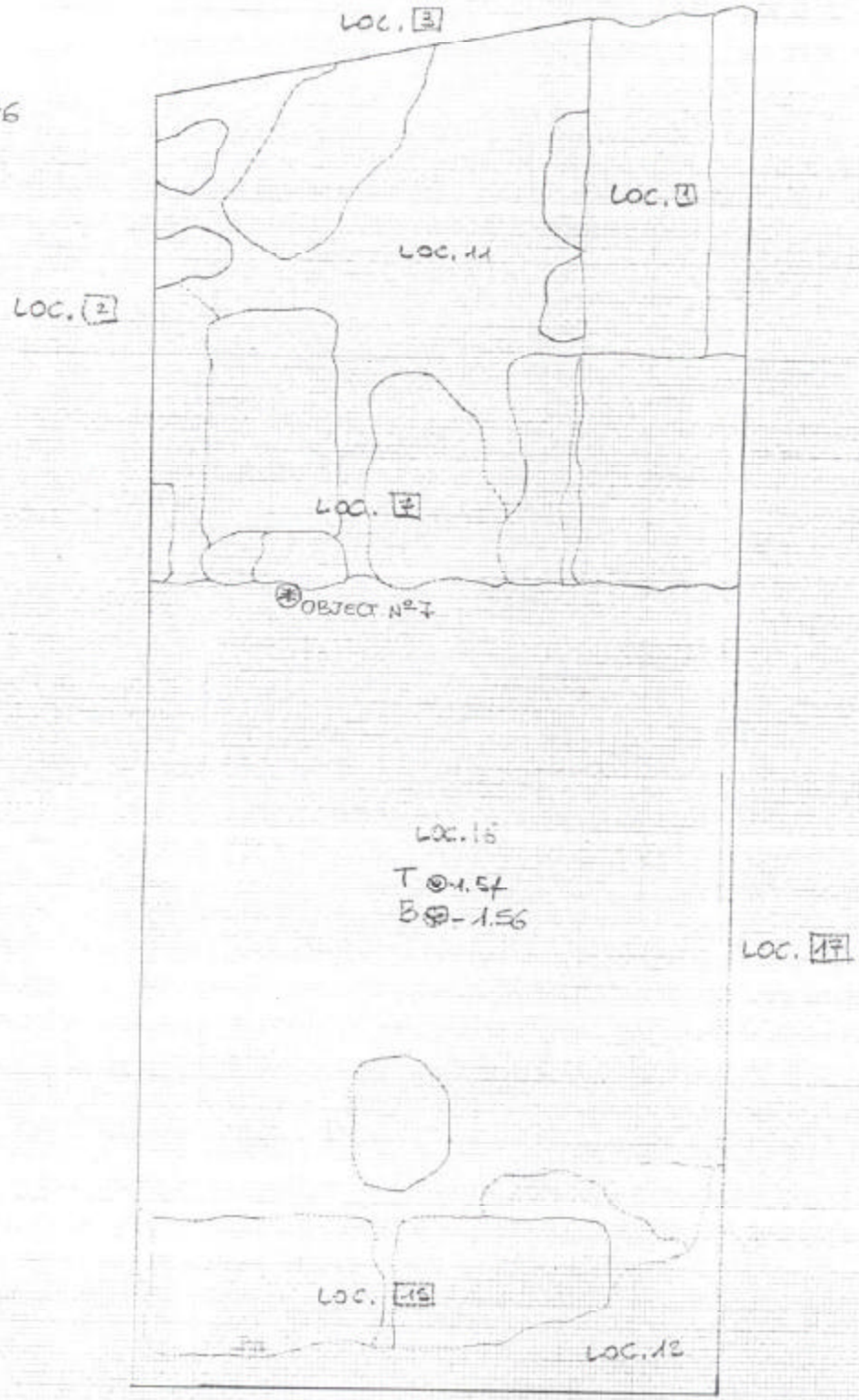

H-01
A-05
19 JUN
MER
PLAN Nº 5

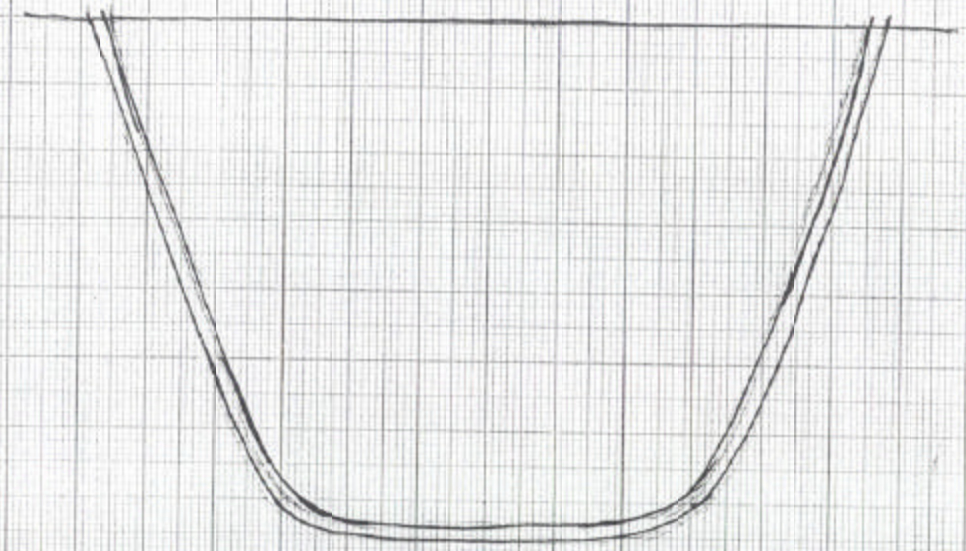

27 JUN
HOI
AOS
TIER
LOCS
TRASVERSAL SECTIO
OF THE BASIN

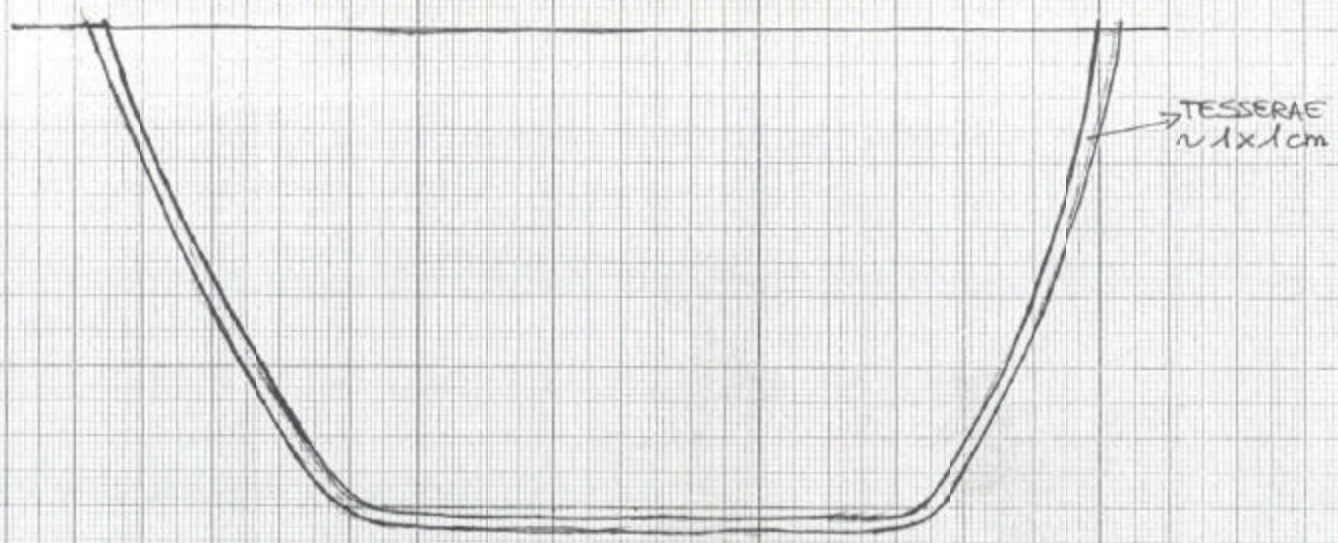

27 JUN 01
MER
H01
AOS
VOC. 5
LONGITUDINAL SECTION OF THE BASIN
SCALE 1:2

H-01
A-05
15 JUN - 18 JUN
MER - TJ
PLAN Nº4

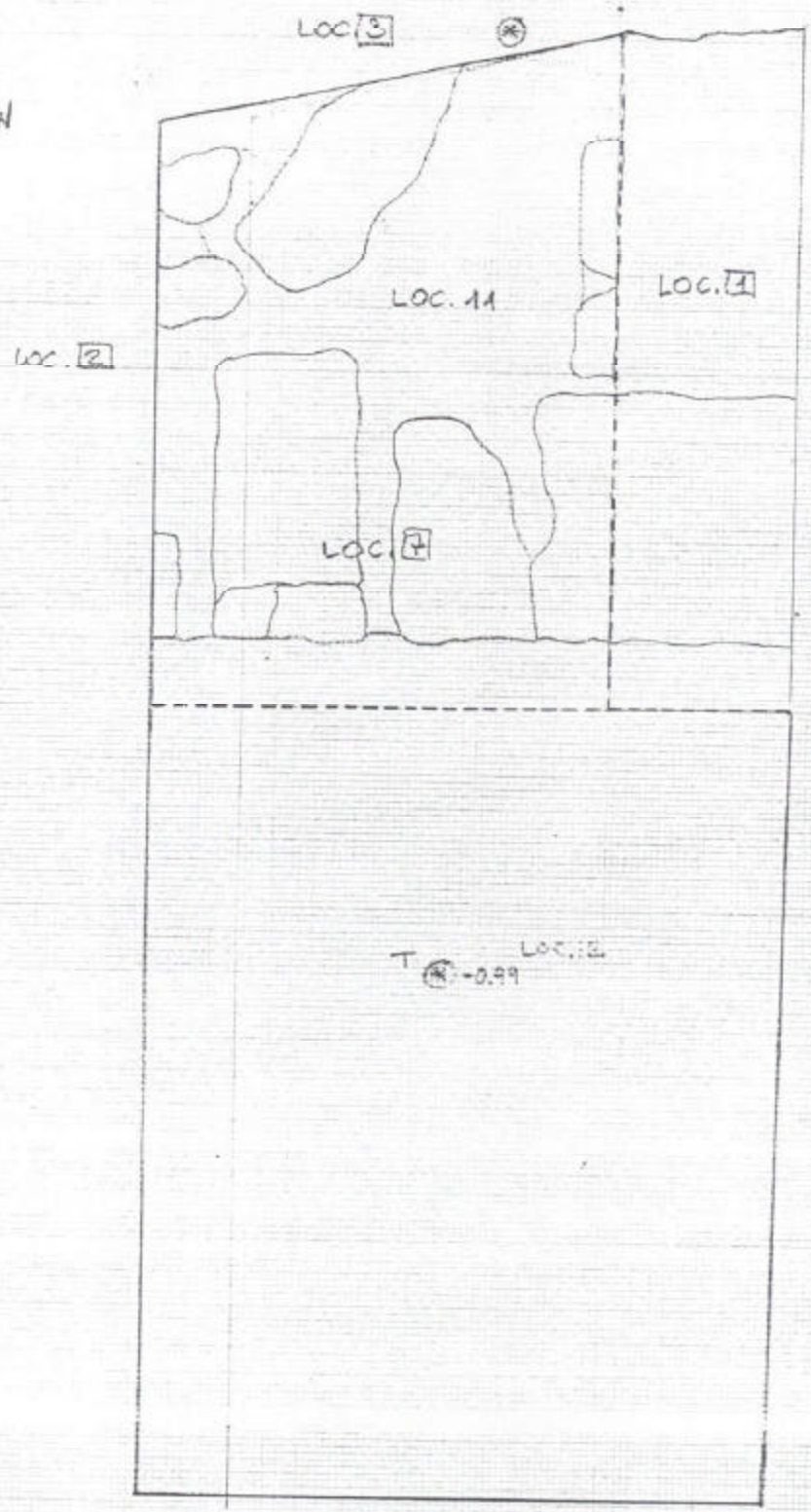

ليبكوس

H-01
A-05
MER-TI
15 JUN
PLAN Nº3

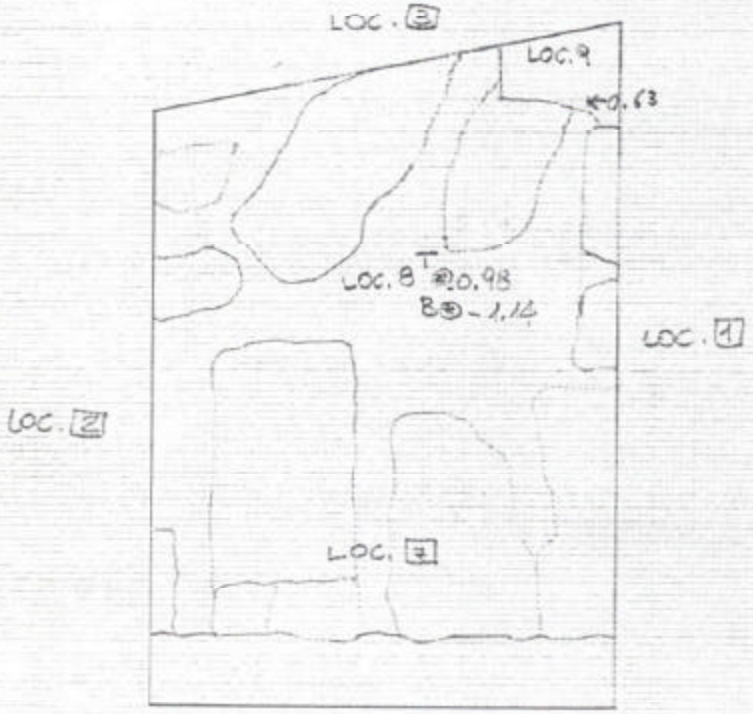

H-01
A-05
MER
14 JUN
PLAN Nº 2

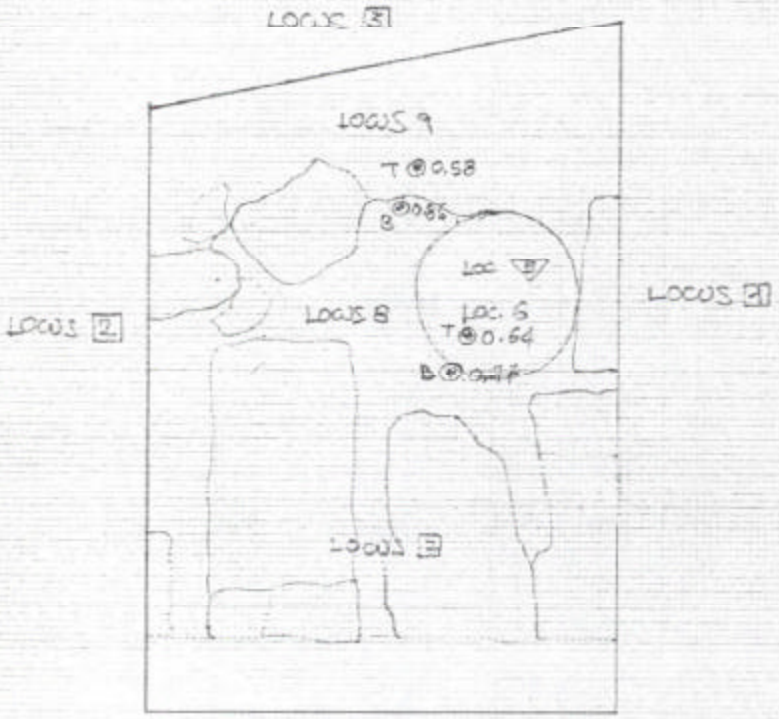

150
1:20

H-01
A-05
MER
13 JUN
PLAN Nº 1

T 0.86 ABOVE the 0.00

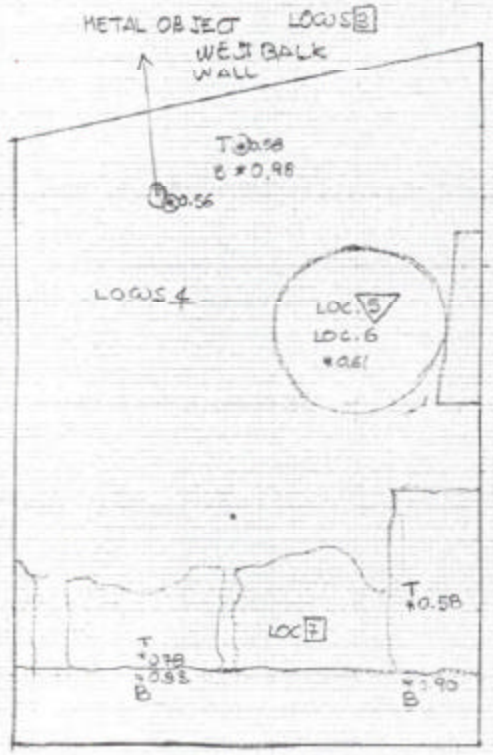

LOCUS 8 TOP 0.98

SCALE 1:20

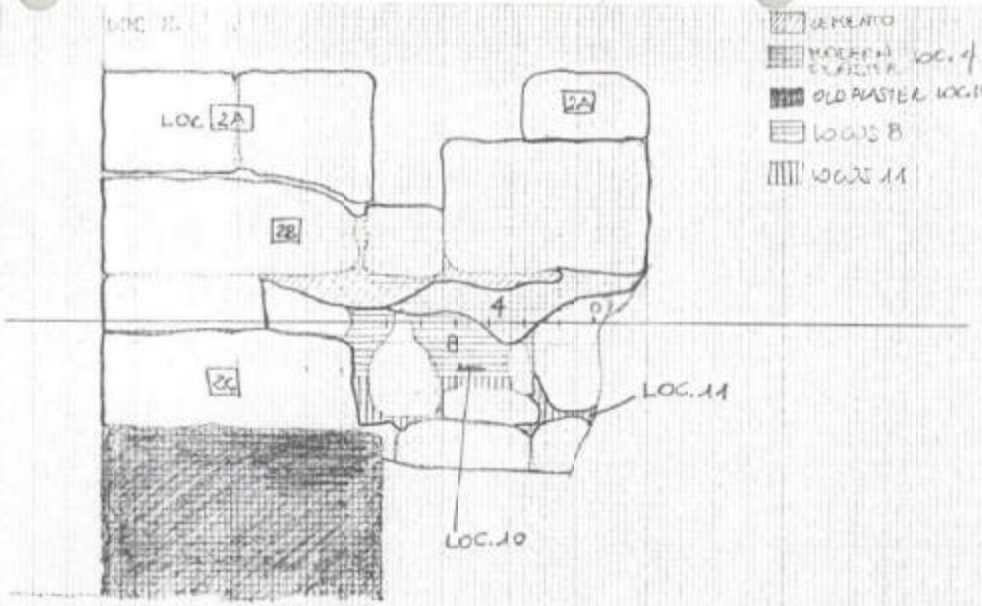



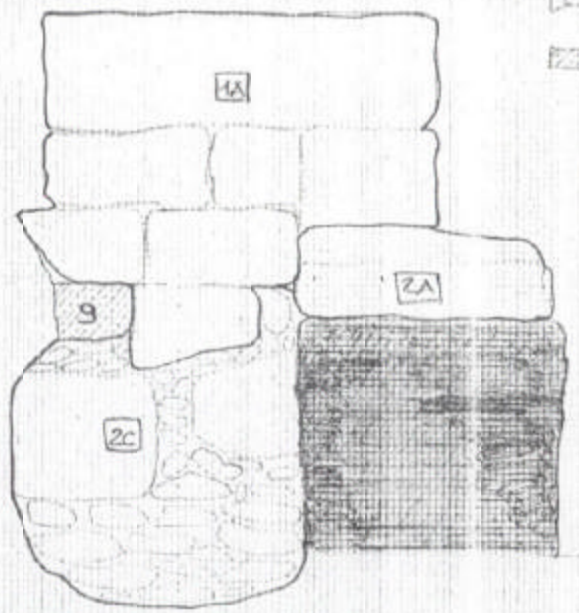

SECTIONS
BETWEEN
A05
HCA

27 JUN 01
HER
BOTTOM PROFILE
OF THE BASIN IN
LOCO S
H01
A05
SCALE 1:1





27 JUN 01
MER
TOP PROFILE
OF THE BASIN
IN LOCOS

H01
ΔOS
SCALE 1:1



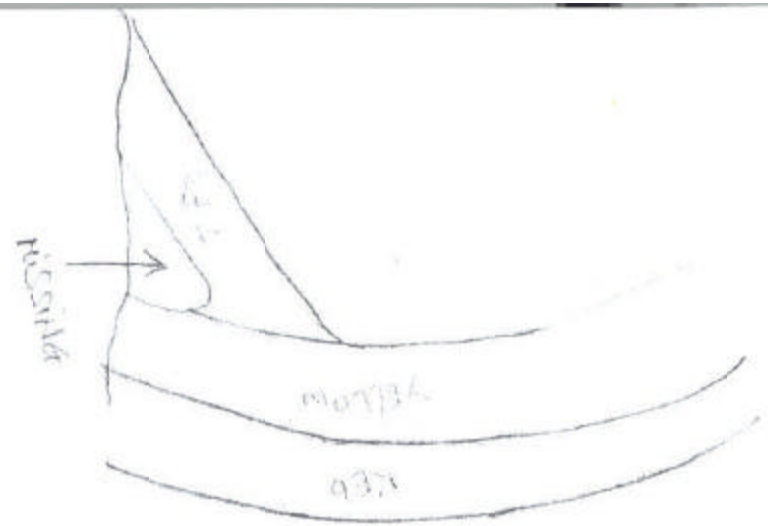

MOSAIC NEAR THE BATH – SQUARE EST BULK A-8

RED

YELLOW

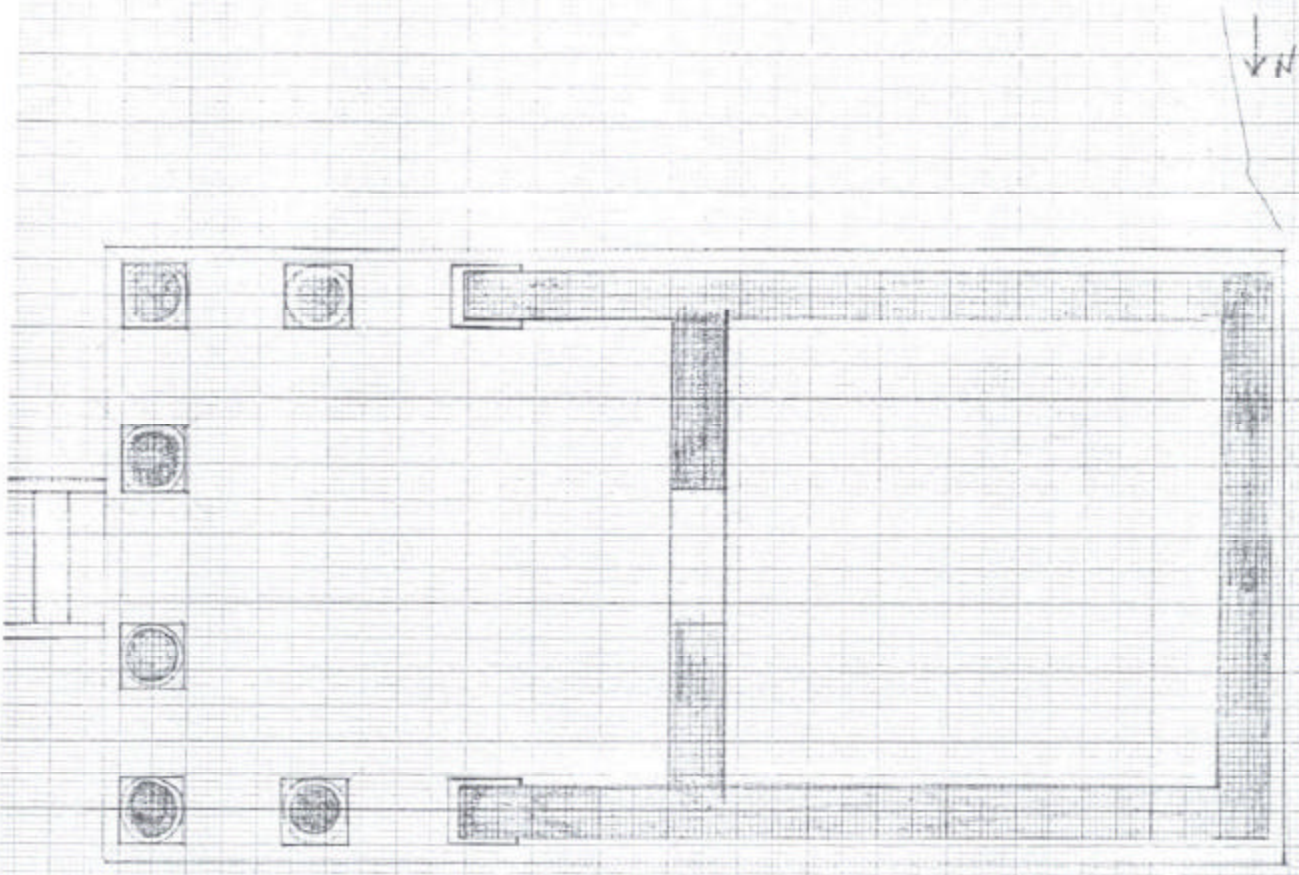

1

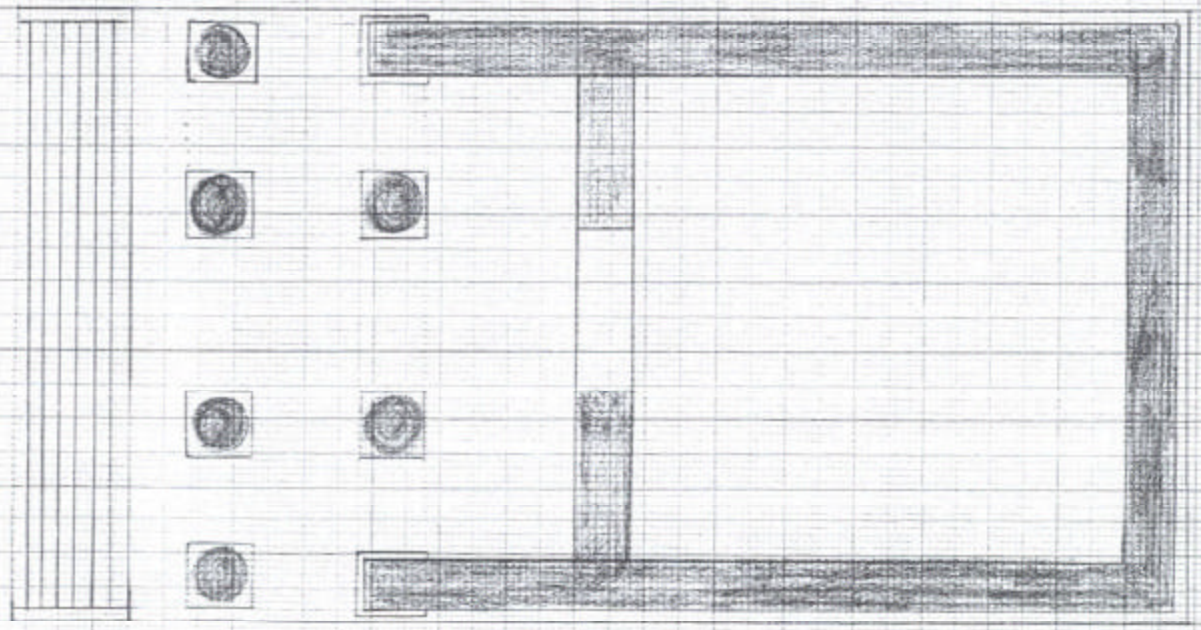

2nd week
MARIA ELENA
(9)

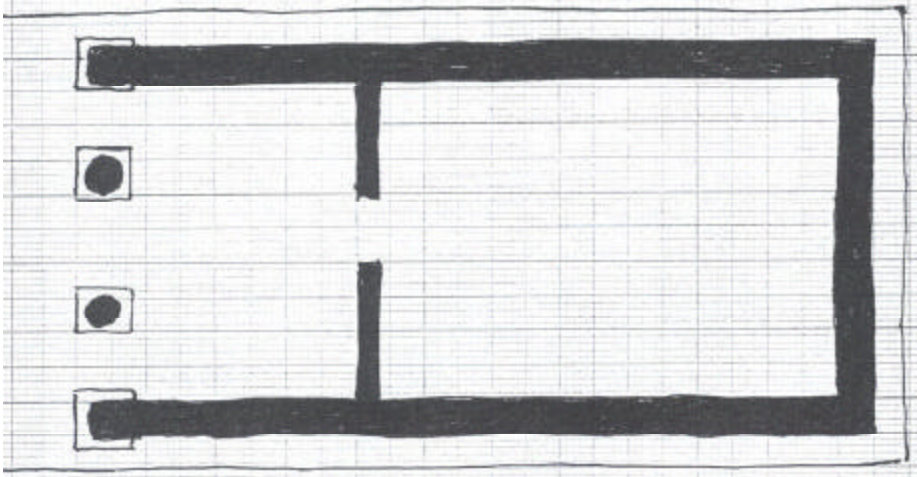

IN THE BYZANTINE PERIOD THEY REUSED MANY ROMAN PIECES AND ~~[illegible]~~ COPIED THE PROFILES TO COMPLETE THE CHURCH.

IN FACT IN THE SECOND CHURCH (HALF VI CENTURY) WE HAVE TWO BYZATINE BASES: THEY HAVE THE SAME PROFILE OF THE ROMANS' ONES, BUT THEY ARE NOT SO FINE CARVED.

ALSO FOR THE CAPITAL IT'S POSSIBLE TO ~~DISTINGUISH~~ SEPARATE THE ROMANS' ONES FROM THE BYZANTINE ~~[illegible]~~, BUT ~~THIS SEPARA~~ THE DIFFERENCE ISN'T SO CLEAR LIKE FOR THE BASES.

WE HAVE ~~THIS KIND OF~~ CARVED CAPITALS AND DRILLED CAPITALS. THE DECORATION MADE BY DRILL IS TIPICAL OF THE BYZATINE PERIOD BUT WE FIND THIS KIND OF DECORATION ALSO IN THE LATE ROMANO PERIOD.

1st week

(10)

MARIA ELENA [illegible]

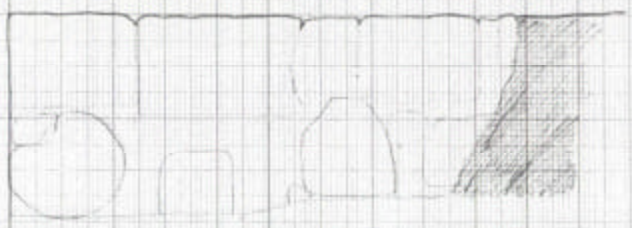

LOT..14

STATIONS
SCALE 1:20
28.3.20
MER
AOS
MOI

WALL

SCALE 1:20

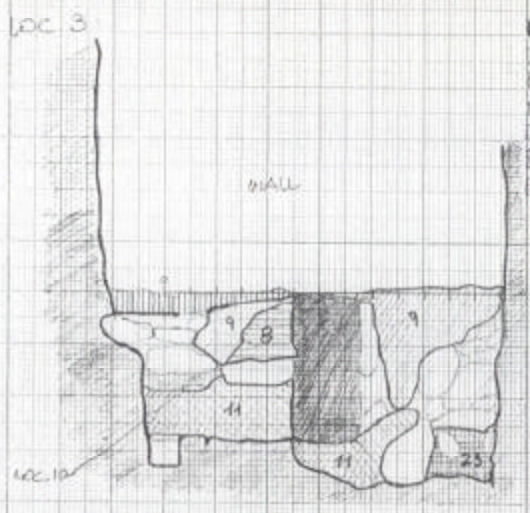

BLACK
LIGHT GREY
PLASTER LOC. 9
LOC. 8
LIGHT GREY
LOC. 11
LOC. 23

SECTIONS
H01
A05
25 JUN
1ER

SCALE 1:2
REGISTRATION NUMBER
11.01
A.05

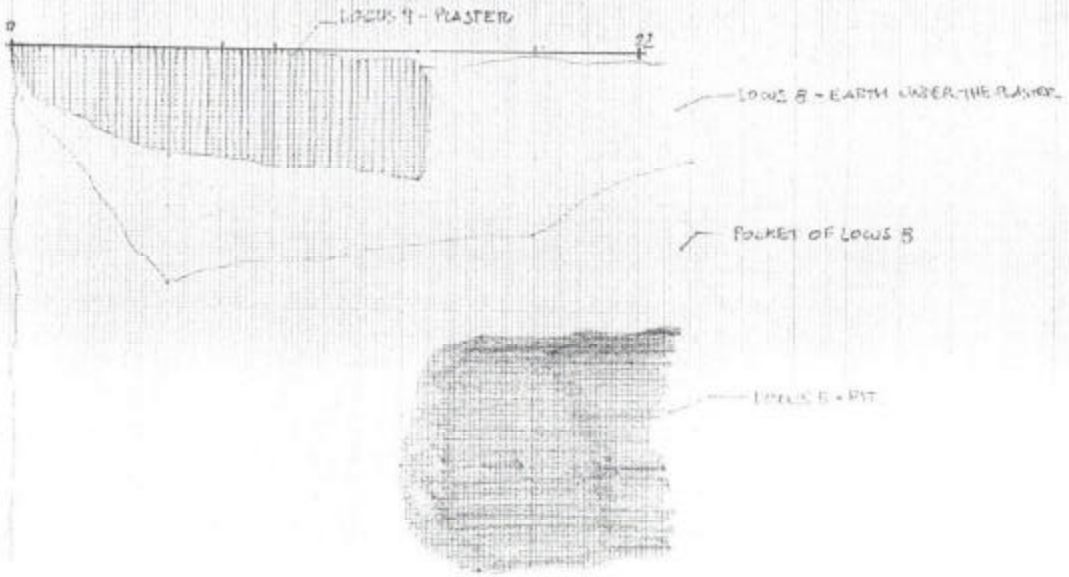

Madara Plains Project

ARCHITECTURAL LOCUS SHEET

BALK REMOVAL ☐

15. IDENTIFICATION

A. LOCUS 1A
B. SITE H
C. SEASON 01
D. FIELD A
E. SQUARE EAST 5 BALK
F. DATES 12 JUN to _____
G. SHEET 1
H. SUPERVISOR MER
I. BALK ____
J. FOUND [ ]
K. PHASE A
L. DESIGNATION TOP OF THE WA

16. RATIONALE

A. REASON The Dept of Antiquities worked here in 96 and found these walls base
B. SEPARABILITY: TOP: [✓] VERY CLEAR [ ] CLEAR [ ] AVERAGE [ ] UNCLEAR [ ] VERY UNCLEAR [ ] ARBITRARY
BOTTOM: [✓] VERY CLEAR [ ] CLEAR [ ] AVERAGE [ ] UNCLEAR [ ] VERY UNCLEAR [ ] ARBITRARY

17. DESCRIPTION

A. MATERIAL: (Use qualifiers)

? 90% 1. Limestone 100 %
2. Chert ____ %
3. Basalt ____ %
4. Nar. ____ %
5. Mudarrick (E) ____ %
6. ____ ____ %
7. Arch Frags ____
Type: ____
8. Origin:
Quarry
____
____
Reused
1: ____ ____ %
1: ____ ____ %

Qualifiers:
a. None
b. Hard
c. Soft
d. Cherty
e. Fossiliferous
f. Decayed
g. Freshly-quarried
h. Reused
i. Oven-baked
j. Sun-baked
k. Unbaked
l. Burned
m. ____

B. MASONRY:

1. Wall Stones:
a. Cobble (6-25 cm) ____ %
b. Sm Boulder (25-50 cm) ____ %
c. Med Boulder (50-75 cm) 50 %
d. Lg Boulder (75-100 cm) ____ %
e. Vlg Boulder (>1 m) 50 %
f. ____ ____ %

2. Chinkstones:
a. Pebble (.2-6 cm) ____ %
b. Cobble (6-25 cm) ____ %
c. ____ ____ %

3. Fillstones:
a. Cobble (6-25 cm) ____ %
b. Sm Boulder (25-50 cm) ____ %
c. Med Boulder (50-75 cm) ____ %
d. Lg Boulder (75-100 cm) ____ %
e. Vlg Boulder (>1 m) ____ %
f. ____ ____ %

4. Brick:
a. Length ____ - ____
b. Width ____ - ____
c. Thickness ____ - ____

C. DRESSING: (Stone only)
1. Unhewn ____ %
2. Semi-hewn ____ %
3. Dressed 5 %
4. Ashlar 95 %
5. Bossed ____ %

D. TOOLING: (Stone only)
1. Width 2 cm - ____
2. Length 10 cm - ____
3. Sketch [ ] 4. Photo [ ]

E. MORTAR:
1. Dry-laid 100 %
2. Clay (E) ____ %
3. Mud (E) ____ %
4. Cement (E) ____ %
5. Plaster (E) ____ %
6. Lime (E) ____ %
7. ____ ____ %
8. Avg Thick ____ cm

F. FACING: (check)
[✓] 1. Unfaced
[ ] 2. Plaster (E)
[ ] 3. Mud (E)
[ ] 4. Paint (draw)
Color: ____

G. CONSTRUCTION:
1. Style (check):
[ ] a. Boulder & Chink
[✓] b. Ashlar Fit
[ ] c. Header-stretcher
[ ] d. Rubble-filled
[ ] e. Rubble
[ ] f. Stacked Bricks
[ ] g. Tied-in Bricks
[ ] h. Quoin & Pier
[ ] i. Orthostat
[ ] j. ____

2. Support:
[✓] a. Free-standing
[ ] b. Buttressed
[ ] c. Battered
[ ] d. Foundation
[ ] e. ____

3. Tendencies:
WELL DONE
ON THE NORTH
SIDE

H. COURSES:
1. No. 1 - 2
2. Random [ ]

I. ROWS:
1. No. ____ - ____
2. Two w/rubble [ ]
3. ____
4. Random [ ]

J. MEASUREMENTS:
1. Length (greatest) ____ m
2. Width ____ - ____ m
3. Height ____ - ____ m
4. Orient ____ deg
5. Dip ____ deg

K. PRESERVATION:
[ ] 1. Complete
[ ] 2. Partial Superstructure: Most
[ ] 3. Partial Superstructure: Half
[✓] 4. Partial Superstructure: Little
[ ] 5. Foundation Only: Complete
[ ] 6. Foundation Only: Partial
[ ] 7. Robbed
[ ] 8. Lean: Direction ____ deg Degree ____ deg
[ ] 9. Top Foundation Level: ____

L. REMARKS: ABOUT THE DRESSING IT'S MORE CLEAR. FOLLOWING THE WALL TO THE EAST THIS WALL IS ON THE BORDER OF THE SQUARE SO IT'S IMPOSSIBLE TO GO A FEW MEAS. PAST OF THE SQUARE

18. STRATIGRAPHY (This locus [B] ...)

A. UNDER ____
B. OVER 7-9 MAGER
C. EQUALS ____
D. FT ____
E. CUTS ____
F. CUT BY ____
G. ABUTS ____
H. ABUTTED BY 2
I. SEALED AGAINST BY 4
J. BONDED TO ____
K. REMARKS: ____

(1) earth layer = no symbol 25
(2) wall = box [25]
(3) surface = underlined 25
(4) pit = upside down triangle 25
(5) custom = circle (25)
(6) other installation = triangle 25
(7) foundation trench = FT before number FT25
(8) bedrock = B before number B25

19. LEVELS

A. Locat	B. Top	C. Bottom	D. Transit	A. Locat	B. Top	C. Bottom	D. Transit
21	+0.22	-0.42					

Location:

1	2	3	4	5	6
7	8	9	10	11	12
13	14	15	16	17	18
19	20	21	22	23	24
25	26	27	28	29	30
31	32	33	34	35	36

LOCUS: 1A

each number is 50 cm

BACK
(Architectural Locus Sheet)

20. **IDENTIFICATION**
A. LOCUS 1A B. SITE H C. SEASON 01 D. FIELD A E. SQUARE 5 G. SHEET 1

21. **POTTERY** (Continued on sheet ____)

A: Date	B: Pail	C: Tot Baskets	D: Location	E: Comments

22. **BONES** (Continued on sheet ____)

A: Date	B: Pail	C: Tot Baskets	D: Location	E: Comments

23. **SEEDS** (Continued on sheet ____)

A: Date	B: Pail	C: Sample #	D: Loca	E: Reading

24. **OBJECTS** (Continued on sheet ____)

A: Date	B: Pail	C: Field #	D: Location	E: Level	F: Tot	G: Remarks	H: In Field	J: Reg. #
							[ ]	
							[ ]	
							[ ]	
							[ ]	
							[ ]	

25. **PHOTOGRAPHS** (Continued on sheet ____)

A: Date	B: Photo #	C: Subject	A: Date	B: Photo #	C: Subject
14 JUN	A05092	TABUN	20 JUN	A05118	LOCUS 14
15 JUN	A05095	STRAT. SECTION			
18 JUN	A05108	EXTENDED SQUARE			
19 JUN	A05115	LOCUS 13			

26. **BIODATA SAMPLES**
[ ] A. Pollen [ ] B. Shell [ ] C. Earth (Reason: ____)
[ ] D. Chronometric (Type: ____)
[ ] E. Flint [ ] F. (Other) ____
[ ] G. Remarks ____

27. **DRAWINGS**
A. Other Loci on Top Plan ____ B. Balks ____ C. Sub-balks ____ D. Arch. ____

28. **INTERPRETATION** (Continued on sheet ____)
A. Function: OUTER WALL

B. Stratigraphy: PROBABLY THIS WAS THE WALL OF THE PORTICO OF THE BYZAN-TINE CHURCH REUSED IN THE ISLAMIC PERIOD AS OUTER WALL OF THE BATHS.

C. [ ] Clean Locus D. Locus Date: BYZ E. Phase: ____ F. Stratum: ____
LOCUS: 1A

MADARA PLAINS PROJECT

ARCHITECTURAL LOCUS SHEET

BALK REMOVAL ☐

15. IDENTIFICATION

A. LOCUS 1B
B. SITE H C. SEASON 01 D. FIELD A E. SQUARE EAST SEAK F. DATES 12 [illegible] to ____ G. SHEET 1
H. SUPERVISOR HER I. BALK ____ J. FOUND [ ] K. PHASE B L. DESIGNATION BOTTOM PART OF

16. RATIONALE

A. REASON The Dept of Antiquities worked here in 96 and laid these walls bare
B. SEPARABILITY: TOP: [X] VERY CLEAR [ ] CLEAR [ ] AVERAGE [ ] UNCLEAR [ ] VERY UNCLEAR [ ] ARBITRARY
BOTTOM: [X] VERY CLEAR [ ] CLEAR [ ] AVERAGE [ ] UNCLEAR [ ] VERY UNCLEAR [ ] ARBITRARY

17. DESCRIPTION

A. MATERIAL: (Use qualifiers)
h 1. Limestone 100 %
2. Chert ____ %
3. Basalt ____ %
4. Nari ____ %
5. Mudbrick (E) ____ %
6. ____ ____ %
7. Arch Frags ____
Type: ____
8. Origin:
Quarry
____
____
Reused
L: ____ ____ %
L: ____ ____ %

Qualifiers:
a. None
b. Hard
c. Soft
d. Cherty
e. Fossiliferous
f. Decayed
g. Freshly-quarried
h. Reused
i. Oven-baked
j. Sun-baked
k. Unbaked
l. Burned
m. ____

B. MASONRY:
1. Wall Stones:
a. Cobble (6-25 cm) 20 %
b. Sm Boulder (25-50 cm) ____ %
c. Med Boulder (50-75 cm) 80 %
d. Lg Boulder (75-100 cm) ____ %
e. Vlg Boulder (>1 m) ____ %
f. ____ ____ %
2. Chinkstones:
a. Pebble (.2-6 cm) ____ %
b. Cobble (6-25 cm) 100 %
c. ____ ____ %
3. Fillstones:
a. Cobble (6-25 cm) 100 %
b. Sm Boulder (25-50 cm) ____ %
c. Med Boulder (50-75 cm) ____ %
d. Lg Boulder (75-100 cm) ____ %
e. Vlg Boulder (>1 m) ____ %
f. ____ ____ %
4. Brick:
a. Length ____ - ____
b. Width ____ - ____
c. Thickness ____ - ____

C. DRESSING: (Stone only)
1. Unhewn ____ %
2. Semi-hewn 90 %
3. Dressed ____ %
4. Ashlar ____ %
5. Bossed 10 %

D. TOOLING: (Stone only)
1. Width ____ - ____
2. Length ____ - ____
3. Sketch [ ] 4. Photo [ ]

E. MORTAR:
1. Dry-laid ____ %
2. Clay (E) 100 %
3. Mud (E) ____ %
4. Cement (E) ____ %
5. Plaster (E) ____ %
6. Lime (E) ____ %
7. ____ ____ %
8. Avg Thick ____ cm

F. FACING: (check)
[X] 1. Unfaced
[ ] 2. Plaster (E)
[ ] 3. Mud (E)
[ ] 4. Paint (draw)
Color: ____

G. CONSTRUCTION:
1. Style (check):
[X] a. Boulder & Chink
[ ] b. Ashlar Fit
[ ] c. Header-stretcher
[ ] d. Rubble-filled
[ ] e. Rubble
[ ] f. Stacked Bricks
[ ] g. Tied-in Bricks
[ ] h. Quoin & Pier
[ ] i. Orthostat
[ ] j. ____
2. Support:
[X] a. Free-standing
[ ] b. Buttressed
[ ] c. Battered
[ ] d. Foundation
[ ] e. ____
3. Tendencies:
____
____
____
____
____

H. COURSES:
1. No. 1 - ____
2. Random [ ]

I. ROWS:
1. No. ____ - ____
2. Two w/rubble [ ]
3. ____
4. Random [ ]

J. MEASUREMENTS:
1. Length (greatest) ____ m
2. Width ____ - ____ m
3. Height ____ - ____ m
4. Orient. ____ deg
5. Dip ____ deg

K. PRESERVATION:
[ ] 1. Complete
[ ] 2. Partial Superstructure: Most
[ ] 3. Partial Superstructure: Half
[X] 4. Partial Superstructure: Little
[ ] 5. Foundation Only: Complete
[ ] 6. Foundation Only: Partial
[ ] 7. Robbed
[ ] 8. Lean: Direction ____ deg Degree ____ deg
[ ] 9. Top Foundation Level: ____

L. REMARKS: ____

COURSES - Row

18. STRATIGRAPHY (This locus [is] . . .)

A. UNDER 30 - PHASE A
B. OVER 21 PHASE C
C. EQUALS 2 PHASE C
D. FT ____
E. CUTS ____
F. CUT BY ____
G. ABUTS ____
H. ABUTTED BY 17 - 25
I. SEALED AGAINST BY 2 - B - 12
J. BONDED TO 21 PHASE A
K. REMARKS: ____

(1) earth layer = no symbol 25
(2) wall = box 25
(3) surface = underlined 25
(4) pit = upside down triangle 25
(5) cistern = circle 25
(6) other installation = triangle 25
(7) foundation trench = FT before number FT25
(8) bedrock = B before number B25

19. LEVELS

A. Locat	B. Top	C. Bottom	D. Transit	A. Locat	B. Top	C. Bottom	D. Transit
20	-0.58	-1.76					

Location:

1	2	3	4	5	6
7	8	9	10	11	12
13	14	15	16	17	18
19	20	21	22	23	24
25	26	27	28	29	30
31	32	33	34	35	36

LOCUS: 1B

each number corresponds To 50 cm

BACK
(Architectural Locus Sheet)

20. **IDENTIFICATION**
A. LOCUS 13 B. SITE H C. SEASON 01 D. FIELD A E. SQUARE 5 G. SHEET 1

21. **POTTERY** (Continued on sheet ____)

A: Date	B: Pail	C: Tot Baskets	D: Location	E: Comments

22. **BONES** (Continued on sheet ____)

A: Date	B: Pail	C: Tot Baskets	D: Location	E: Comments

23. **SEEDS** (Continued on sheet ____)

A: Date	B: Pail	C: Sample #	D: Loca	E: Reading

24. **OBJECTS** (Continued on sheet ____)

A: Date	B: Pail	C: Field #	D: Location	E: Level	F: Tot	G: Remarks	H: In Field	J: Reg. #
							[ ]	
							[ ]	
							[ ]	
							[ ]	
							[ ]	

25. **PHOTOGRAPHS** (Continued on sheet ____)

A: Date	B: Photo #	C: Subject	A: Date	B: Photo #	C: Subject
13 JUN	A05086	TABUN - PLASTER	19 JUN	A05115	LOCUS 12
14 JUN	A05092	TABUN - PLASTER	20 JUN	A05118	LOCUS 14
15 JUN	A05095	STRAT. SECTION			
18 JUN	A05108	EXTENDED SQUARE			

26. **BIODATA SAMPLES**
[ ] A. Pollen [ ] B. Shell [ ] C. Earth (Reason:)
[ ] D. Chronometric (Type:)
[ ] E. Flint [ ] F. (Other)
[ ] G. Remarks

27. **DRAWINGS**
A. Other Loci on Top Plan B. Balks C. Sub-balks D. Arch.

28. **INTERPRETATION** (Continued on sheet ____)
A. Function: OUTER WALL. WE HAVE A BOSSED STONE (PROBABLY HERODIAN) ON THE OUTER SIDE (NORTH).

B. Stratigraphy: THIS WALL WAS REUSED IN BYZANTINE PERIOD (THE THRESHOLD IS CUT IN IT) IN THE SECOND CHURCH.

C. [ ] Clean Locus D. Locus Date: LR/BYZ E. Phase: F. Stratum:
LOCUS: 13

Madaba Plains Project

ARCHITECTURAL LOCUS SHEET

BALK REMOVAL ☐

15. IDENTIFICATION

A. LOCUS 1c
B. SITE 71 C. SEASON 01 D. FIELD A E. SQUARE 5 F. DATES 2012 to ____ G. SHEET 1
H. SUPERVISOR FRER I. BALK ____ J. FOUND [ ] K. PHASE C L. DESIGNATION WALL

16. RATIONALE

A. REASON WALL
B. SEPARABILITY: TOP: [✓] VERY CLEAR [ ] CLEAR [ ] AVERAGE [ ] UNCLEAR [ ] VERY UNCLEAR [ ] ARBITRARY
BOTTOM: [✓] VERY CLEAR [ ] CLEAR [ ] AVERAGE [ ] UNCLEAR [ ] VERY UNCLEAR [ ] ARBITRARY

17. DESCRIPTION

A. MATERIAL: (Use qualifiers)
100 1. Limestone ____%
____ 2. Chert ____%
____ 3. Basalt ____%
____ 4. Nari ____%
____ 5. Mudbrick (E) ____%
____ 6. ____ ____%
7. Arch Frags ____
Type: ____
8. Origin:
Quarry
____
____
Reused
L: ____ ____%
L: ____ ____%

Qualifiers:
a. None
b. Hard
c. Soft
d. Cherty
e. Fossiliferous
f. Decayed
g. Freshly-quarried
h. Reused
i. Oven-baked
j. Sun-baked
k. Unbaked
l. Burned
m. ____

B. MASONRY:
1. Wall Stones:
a. Cobble (6-25 cm) ____%
b. Sm Boulder (25-50 cm) 100 %
c. Med Boulder (50-75 cm) ____%
d. Lg Boulder (75-100 cm) ____%
e. Vlg Boulder (>1 m) ____%
f. ____ ____%
2. Chinkstones:
a. Pebble (.2-6 cm) ____%
b. Cobble (6-25 cm) 100 %
c. ____ ____%
3. Fillstones:
a. Cobble (6-25 cm) ____%
b. Sm Boulder (25-50 cm) ____%
c. Med Boulder (50-75 cm) ____%
d. Lg Boulder (75-100 cm) ____%
e. Vlg Boulder (>1 m) ____%
f. ____ ____%
4. Brick:
a. Length ____ - ____
b. Width ____ - ____
c. Thickness ____ - ____

C. DRESSING: (Stone only)
1. Unhewn 100 %
2. Semi-hewn ____%
3. Dressed ____%
4. Ashlar ____%
5. Bossed ____%

D. TOOLING: (Stone only)
1. Width ____ - ____
2. Length ____ - ____
3. Sketch [ ] 4. Photo [ ]

E. MORTAR:
1. Dry-laid ____%
2. Clay (E) 100 %
3. Mud (E) ____%
4. Cement (E) ____%
5. Plaster (E) ____%
6. Lime (E) ____%
7. ____ ____%
8. Avg Thick ____ cm

F. FACING: (check)
[ ] 1. Unfaced
[ ] 2. Plaster (E)
[ ] 3. Mud (E)
[ ] 4. Paint (draw)
Color: ____

G. CONSTRUCTION:
1. Style (check):
[✓] a. Boulder & Chink
[ ] b. Ashlar Fit
[ ] c. Header-stretcher
[ ] d. Rubble-filled
[ ] e. Rubble
[ ] f. Stacked Bricks
[ ] g. Tied-in Bricks
[ ] h. Quoin & Pier
[ ] i. Orthostat
[ ] j. ____
2. Support:
[✓] a. Free-standing
[ ] b. Buttressed
[ ] c. Battered
[ ] d. Foundation
[ ] e. ____
3. Tendencies:
____
____
____
____
____

H. COURSES:
1. No. ____ - ____
2. Random [ ]

I. ROWS:
1. No. ____ - ____
2. Two w/rubble [ ]
3. ____
4. Random [ ]

J. MEASUREMENTS:
1. Length (greatest) ____ m
2. Width ____ - ____ m
3. Height ____ - ____ m
4. Orient. ____ deg
5. Dip ____ deg

K. PRESERVATION:
[ ] 1. Complete
[ ] 2. Partial Superstructure: Most
[ ] 3. Partial Superstructure: Half
[✓] 4. Partial Superstructure: Little
[ ] 5. Foundation Only: Complete
[ ] 6. Foundation Only: Partial
[ ] 7. Robbed
[ ] 8. Lean: Direction ____ deg Degree ____ deg
[ ] 9. Top Foundation Level: ____

L. REMARKS: ____

18. STRATIGRAPHY (This locus [is] . . .)

A. UNDER [1] PHASE B
B. OVER B22
C. EQUALS ____
D. FT ____
E. CUTS ____
F. CUT BY ____
G. ABUTS ____
H. ABUTTED BY ____
I. SEALED AGAINST BY 11 - 23
J. BONDED TO [1] PHASE B
K. REMARKS: ____

(1) earth layer = no symbol 25
(2) wall = box 25
(3) surface = underlined 25
(4) pit = upside down triangle 25
(5) cistern = circle 25
(6) other installation = triangle 25
(7) foundation trench = FT before number FT25
(8) bedrock = B before number B25

19. LEVELS

A. Locat	B. Top	C. Bottom	D. Transit	A. Locat	B. Top	C. Bottom	D. Transit

Location: 1 2 3 4 5 6 7 8 9 10 11 12 13 14 15 16 17 18 19 20 21 22 23 24 25 26 27 28 29 30 31 32 33 34 35 36

LOCUS: 1c

COURSES - ROWS

BACK
(Architectural Locus Sheet)

20. **IDENTIFICATION**
A. LOCUS 1C B. SITE H C. SEASON 01 D. FIELD A E. SQUARE 5 G. SHEET 1

21. **POTTERY** (Continued on sheet ____)

A: Date	B: Pail	C: Tot Baskets	D: Location	E: Comments

22. **BONES** (Continued on sheet ____)

A: Date	B: Pail	C: Tot Baskets	D: Location	E: Comments

23. **SEEDS** (Continued on sheet ____)

A: Date	B: Pail	C: Sample #	D: Loca	E: Reading

24. **OBJECTS** (Continued on sheet ____)

A: Date	B: Pail	C: Field #	D: Location	E: Level	F: Tot	G: Remarks	H: In Field	J: Reg. #
							[ ]	
							[ ]	
							[ ]	
							[ ]	
							[ ]	

25. **PHOTOGRAPHS** (Continued on sheet ____)

A: Date	B: Photo #	C: Subject	A: Date	B: Photo #	C: Subject
25 JUN	A05 147	CLEANUP SQUARE			

26. **BIODATA SAMPLES**
[ ] A. Pollen [ ] B. Shell [ ] C. Earth (Reason: ____)
[ ] D. Chronometric (Type: ____)
[ ] E. Flint [ ] F. (Other) ____
[ ] G. Remarks ____

27. **DRAWINGS**
A. Other Loci on Top Plan ____ B. Balks ____ C. Sub-balks ____ D. Arch. ____

28. **INTERPRETATION** (Continued on sheet ____)
A. Function: WALL

B. Stratigraphy: ____

C. [ ] Clean Locus D. Locus Date: ____ E. Phase: ____ F. Stratum: ____
LOCUS: 1C

Madaba Plains Project

ARCHITECTURAL LOCUS SHEET

BALK REMOVAL ☐

15. IDENTIFICATION

A. LOCUS 2A
B. SITE H C. SEASON 01 D. FIELD A E. SQUARE S F. DATES 12 Jul to ____ G. SHEET 1
H. SUPERVISOR MER I. BALK ____ J. FOUND [ ] K. PHASE A L. DESIGNATION TOP OF A WALL

16. RATIONALE

A. REASON The Dept of Antiquities in 96 worked here and laid the walls bare
B. SEPARABILITY: TOP: [✓] VERY CLEAR [ ] CLEAR [ ] AVERAGE [ ] UNCLEAR [ ] VERY UNCLEAR [ ] ARBITRARY
BOTTOM: [✓] VERY CLEAR [ ] CLEAR [ ] AVERAGE [ ] UNCLEAR [ ] VERY UNCLEAR [ ] ARBITRARY

17. DESCRIPTION

A. MATERIAL: (Use qualifiers)
- [✓] 1. Limestone 100 %
- ___ 2. Chert ___ %
- ___ 3. Basalt ___ %
- ___ 4. Nari ___ %
- ___ 5. Mudbrick (E) ___ %
- ___ 6. ___ ___ %
- 7. Arch Frags ___ Type: ___
- 8. Origin: Quarry ___ ___ Reused L: ___ ___ % L: ___ ___ %

Qualifiers:
a. None
b. Hard
c. Soft
d. Cherty
e. Fossiliferous
f. Decayed
g. Freshly-quarried
h. Reused
i. Oven-baked
j. Sun-baked
k. Unbaked
l. Burned
m. ___

B. MASONRY:
1. Wall Stones:
a. Cobble (6-25 cm) ___ %
b. Sm Boulder (25-50 cm) 30 %
c. Med Boulder (50-75 cm) 40 %
d. Lg Boulder (75-100 cm) ___ %
e. Vlg Boulder (>1 m) ___ %
f. ___ ___ %

2. Chinkstones:
a. Pebble (.2-6 cm) ___ %
b. Cobble (6-25 cm) ___ %
c. ___ ___ %

3. Fillstones:
a. Cobble (6-25 cm) ___ %
b. Sm Boulder (25-50 cm) ___ %
c. Med Boulder (50-75 cm) ___ %
d. Lg Boulder (75-100 cm) ___ %
e. Vlg Boulder (>1 m) ___ %
f. ___ ___ %

4. Brick:
a. Length ___ - ___
b. Width ___ - ___
c. Thickness ___ - ___

C. DRESSING: (Stone only)
1. Unhewn ___ %
2. Semi-hewn 100 %
3. Dressed ___ %
4. Ashlar ___ %
5. Bossed ___ %

D. TOOLING: (Stone only)
1. Width ___ - ___
2. Length ___ - ___
3. Sketch [ ] 4. Photo [ ]

E. MORTAR:
1. Dry-laid ___ %
2. Clay (E) ___ %
3. Mud (E) ___ %
4. Cement (E) 100 %
5. Plaster (E) ___ %
6. Lime (E) ___ %
7. ___ ___ %
8. Avg Thick ___ cm

F. FACING: (check)
- [✓] 1. Unfaced
- [ ] 2. Plaster (E)
- [ ] 3. Mud (E)
- [ ] 4. Paint (draw) Color: ___

G. CONSTRUCTION:
1. Style (check):
- [ ] a. Boulder & Chink
- [✓] b. Ashlar Fit
- [ ] c. Header-stretcher
- [ ] d. Rubble-filled
- [ ] e. Rubble
- [ ] f. Stacked Bricks
- [ ] g. Tied-in Bricks
- [ ] h. Quoin & Pier
- [ ] i. Orthostat
- [ ] j. ___

2. Support:
- [✓] a. Free-standing
- [ ] b. Buttressed
- [ ] c. Battered
- [ ] d. Foundation
- [ ] e. ___

3. Tendencies: ___

H. COURSES:
1. No. 1 - 0
2. Random [ ]

I. ROWS:
1. No. ___ - ___
2. Two w/rubble [ ]
3. ___
4. Random [ ]

J. MEASUREMENTS:
1. Length (greatest) ___ m
2. Width ___ - ___ m
3. Height ___ - ___ m
4. Orient. ___ deg
5. Dip ___ deg

K. PRESERVATION:
- [ ] 1. Complete
- [ ] 2. Partial Superstructure: Most
- [ ] 3. Partial Superstructure: Half
- [✓] 4. Partial Superstructure: Little
- [ ] 5. Foundation Only: Complete
- [ ] 6. Foundation Only: Partial
- [ ] 7. Robbed
- [ ] 8. Lean: Direction ___ deg Degree ___ deg
- [ ] 9. Top Foundation Level: ___

L. REMARKS: THE WALL IS THE BORDER OF THE SQUARE SO WE CAN'T TREASURE IT AS PART OF THE SQUARE

18. STRATIGRAPHY (This locus [is] . . .)

A. UNDER ___
B. OVER 2 - PHASE B
C. EQUALS ___
D. FT ___
E. CUTS ___
F. CUT BY ___
G. ABUTS 3
H. ABUTTED BY ___
I. SEALED AGAINST BY ___
J. BONDED TO ___
K. REMARKS: THIS UPPER COURSE WAS TAKEN BY THE DPT OF ANT. IN 96 AND PROBABLY THE BOTTOM COURSE BELONG TO PHASE 6B

(1) earth layer = no symbol 25
(2) wall = box 25
(3) surface = underlined 25
(4) pit = upside down triangle 25
(5) cistern = circle 25
(6) other installation = triangle 25
(7) foundation trench = FT before number FT25
(8) bedrock = B before number B25

19. LEVELS

A. Locat	B. Top	C. Bottom	D. Transit	A. Locat	B. Top	C. Bottom	D. Transit
OUT of The square 0.00		-0.13					

Location:

1	2	3	4	5	6
7	8	9	10	11	12
13	14	15	16	17	18
19	20	21	22	23	24
25	26	27	28	29	30
31	32	33	34	35	36

LOCUS: 2A

each number corresponds To 50 cm

BACK
(Architectural Locus Sheet)

20. **IDENTIFICATION**
A. LOCUS 2 B. SITE H C. SEASON 01 D. FIELD A E. SQUARE 5 G. SHEET 1

21. **POTTERY** (Continued on sheet ____)

A: Date	B: Pail	C: Tot Baskets	D: Location	E: Comments

22. **BONES** (Continued on sheet ____)

A: Date	B: Pail	C: Tot Baskets	D: Location	E: Comments

23. **SEEDS** (Continued on sheet ____)

A: Date	B: Pail	C: Sample #	D: Loca	E: Reading

24. **OBJECTS** (Continued on sheet ____)

A: Date	B: Pail	C: Field #	D: Location	E: Level	F: Tot	G: Remarks	H: In Field	J: Reg. #
							[ ]	
							[ ]	
							[ ]	
							[ ]	
							[ ]	

25. **PHOTOGRAPHS** (Continued on sheet ____)

A: Date	B: Photo #	C: Subject	A: Date	B: Photo #	C: Subject
14 JUN	A05092	TABUN - PLASTER			
15 JUN	A05095	STRAT. SECTION			
18 JUN	A05108	EXTENDED SQUARE			
19 JUN	A05115	LOCUS 13			

26. **BIODATA SAMPLES**
[ ] A. Pollen [ ] B. Shell [ ] C. Earth (Reason:)
[ ] D. Chronometric (Type:)
[ ] E. Flint [ ] F. (Other)
[ ] G. Remarks

27. **DRAWINGS**
A. Other Loci on Top Plan B. Balks C. Sub-balks D. Arch.

28. **INTERPRETATION** (Continued on sheet ____)
A. Function: CONTAINING WALL ?

B. Stratigraphy: REBUILT IN 96 BY THE DEPT OF ANTIQUITIES

C. [ ] Clean Locus D. Locus Date: 1996 E. Phase: F. Stratum:
LOCUS: 2

Madaba Plains Project

ARCHITECTURAL LOCUS SHEET

BALK REMOVAL ☐

15. IDENTIFICATION

A. LOCUS 2B
B. SITE H C. SEASON 01 D. FIELD A E. SQUARE 5 F. DATES 12 July to ____ G. SHEET 1
H. SUPERVISOR MER-TJ I. BALK ____ J. FOUND [ ] K. PHASE B L. DESIGNATION BOTTOM OF WALL

16. RATIONALE

A. REASON THE FIRST COURSE WAS REBUILT BY DPT OF ANTIQUITIES IN 66

B. SEPARABILITY: TOP: [✓] VERY CLEAR [ ] CLEAR [ ] AVERAGE [ ] UNCLEAR [ ] VERY UNCLEAR [ ] ARBITRARY
BOTTOM: [ ] VERY CLEAR [ ] CLEAR [ ] AVERAGE [ ] UNCLEAR [ ] VERY UNCLEAR [ ] ARBITRARY

17. DESCRIPTION

A. MATERIAL: (Use qualifiers)
[✓] 1. Limestone 100 %
___ 2. Chert ____ %
___ 3. Basalt ____ %
___ 4. Nari ____ %
___ 5. Mudbrick (E) ____ %
___ 6. ____ ____ %
7. Arch Frags ____
Type: ____
8. Origin:
Quarry
____
____
Reused
L: ____ ____ %
L: ____ ____ %

Qualifiers:
a. None
b. Hard
c. Soft
d. Cherty
e. Fossiliferous
f. Decayed
g. Freshly-quarried
h. Reused
i. Oven-baked
j. Sun-baked
k. Unbaked
l. Burned
m. ____

B. MASONRY:
1. Wall Stones:
a. Cobble (6-25 cm) ____ %
b. Sm Boulder (25-50 cm) 30 %
c. Med Boulder (50-75 cm) 70 %
d. Lg Boulder (75-100 cm) ____ %
e. Vlg Boulder (>1 m) ____ %
f. ____ ____ %
2. Chinkstones:
a. Pebble (.2-6 cm) ____ %
b. Cobble (6-25 cm) ____ %
c. ____ ____ %
3. Fillstones:
a. Cobble (6-25 cm) ____ %
b. Sm Boulder (25-50 cm) ____ %
c. Med Boulder (50-75 cm) ____ %
d. Lg Boulder (75-100 cm) ____ %
e. Vlg Boulder (>1 m) ____ %
f. ____ ____ %
4. Brick:
a. Length ____ - ____
b. Width ____ - ____
c. Thickness ____ - ____

C. DRESSING: (Stone only)
1. Unhewn ____ %
2. Semi-hewn 100 %
3. Dressed ____ %
4. Ashlar ____ %
5. Bossed ____ %

D. TOOLING: (Stone only)
1. Width ____ - ____
2. Length ____ - ____
3. Sketch [ ] 4. Photo [ ]

E. MORTAR:
1. Dry-laid ____ %
2. Clay (E) ____ %
3. Mud (E) ____ %
4. Cement (E) 100 %
5. Plaster (E) ____ %
6. Lime (E) ____ %
7. ____ ____ %
8. Avg Thick. ___ cm

F. FACING: (check)
[✓] 1. Unfaced
[ ] 2. Plaster (E)
[ ] 3. Mud (E)
[ ] 4. Paint (draw)
Color: ____

G. CONSTRUCTION:
1. Style (check):
[ ] a. Boulder & Chink
[✓] b. Ashlar Fit
[ ] c. Header-stretcher
[ ] d. Rubble-filled
[ ] e. Rubble
[ ] f. Stacked Bricks
[ ] g. Tied-in Bricks
[ ] h. Quoin & Pier
[ ] i. Orthostat
[ ] j. ____
2. Support:
[✓] a. Free-standing
[ ] b. Buttressed
[ ] c. Battered
[ ] d. Foundation
[ ] e. ____
3. Tendencies:
____
____
____
____
____

H. COURSES:
1. No. 2 - ____
2. Random [ ]

I. ROWS:
1. No. ____ - ____
2. Two w/rubble [ ]
3. ____
4. Random [ ]

J. MEASUREMENTS:
1. Length (greatest) ____ m
2. Width ____ - ____ m
3. Height ____ - ____ m
4. Orient. ____ deg
5. Dip ____ deg

K. PRESERVATION:
[ ] 1. Complete
[ ] 2. Partial Superstructure: Most
[ ] 3. Partial Superstructure: Half
[✓] 4. Partial Superstructure: Little
[ ] 5. Foundation Only: Complete
[ ] 6. Foundation Only: Partial
[ ] 7. Robbed
[ ] 8. Lean: Direction ____ deg Degree ____ deg
[ ] 9. Top Foundation Level: ____

L. REMARKS: THIS WALL IS THE BORDER OF THE SQUARE

18. STRATIGRAPHY (This locus [is] . . .)

A. UNDER [2] - PHASE A
B. OVER 4 - [2] - PHASE B
C. EQUALS ____
D. FT ____
E. CUTS ____
F. CUT BY ____
G. ABUTS [3]
H. ABUTTED BY ____
I. SEALED AGAINST BY ____
J. BONDED TO ____
K. REMARKS: ____

(1) earth layer = no symbol 25
(2) wall = box [25]
(3) surface = underlined 25
(4) pit = upside down triangle 25
(5) ostracon = circle (25)
(6) other installation = triangle 25
(7) foundation trench = FT before number FT25
(8) bedrock = B before number B25

19. LEVELS

A. Locat	B. Top	C. Bottom	D. Transit	A. Locat	B. Top	C. Bottom	D. Transit
*	-0.33	-0.63					

Location:

1	2	3	4	5	6
7	8	9	10	11	12
13	14	15	16	17	18
* 19	20	21	22	23	24
25	26	27	28	29	30
31	32	33	34	35	36

LOCUS: 2B

BACK
(Architectural Locus Sheet)

20. **IDENTIFICATION**
A. LOCUS 2 B. SITE H C. SEASON 01 D. FIELD A E. SQUARE 5 G. SHEET 1

21. **POTTERY** (Continued on sheet ____)

A: Date	B: Pail	C: Tot Baskets	D: Location	E: Comments

22. **BONES** (Continued on sheet ____)

A: Date	B: Pail	C: Tot Baskets	D: Location	E: Comments

23. **SEEDS** (Continued on sheet ____)

A: Date	B: Pail	C: Sample #	D: Loca	E: Reading

24. **OBJECTS** (Continued on sheet ____)

A: Date	B: Pail	C: Field #	D: Location	E: Level	F: Tot	G: Remarks	H: In Field	J: Reg. #
							[ ]	
							[ ]	
							[ ]	
							[ ]	
							[ ]	

25. **PHOTOGRAPHS** (Continued on sheet ____)

A: Date	B: Photo #	C: Subject	A: Date	B: Photo #	C: Subject
14 JUN	A05092	TABUN - PLASTER			
15 JUN	A05095	STRATIGRAPHICAL SECTION			
18 JUN	A05108	EXTENDED SQUARE			
19 JUN	A05113	LOCUS 13			

26. **BIODATA SAMPLES**
[ ] A. Pollen [ ] B. Shell [ ] C. Earth (Reason: ____)
[ ] D. Chronometric (Type: ____)
[ ] E. Flint [ ] F. (Other) ____
[ ] G. Remarks ____

27. **DRAWINGS**
A. Other Loci on Top Plan ____ B. Balks ____ C. Sub-balks ____ D. Arch. ____

28. **INTERPRETATION** (Continued on sheet ____)
A. Function: WALL THIS WALL WAS BUILT IN '66 MAYBE IN ORDER TO CONSOLIDATE THE WALL OF THE BATH
B. Stratigraphy: IT'S NEW WALL FROM 66-68 RESTORATION SEASON

C. [ ] Clean Locus D. Locus Date: 1966/68 E. Phase: ____ F. Stratum: ____
LOCUS: 2 B

Madaba Plains Project

ARCHITECTURAL LOCUS SHEET

BALK REMOVAL ☐

15. IDENTIFICATION

A. LOCUS 2C
B. SITE H C. SEASON 01 D. FIELD A E. SQUARE 5 F. DATES 13-14 to ____ G. SHEET 1
H. SUPERVISOR MBR I. BALK ____ J. FOUND [ ] K. PHASE C L. DESIGNATION WALL

16. RATIONALE

A. REASON WALL
B. SEPARABILITY: TOP: [✓] VERY CLEAR [ ] CLEAR [ ] AVERAGE [ ] UNCLEAR [ ] VERY UNCLEAR [ ] ARBITRARY
BOTTOM: [ ] VERY CLEAR [ ] CLEAR [ ] AVERAGE [ ] UNCLEAR [ ] VERY UNCLEAR [ ] ARBITRARY

17. DESCRIPTION

A. MATERIAL: (Use qualifiers)
- [✓] 1. Limestone 100 %
- ___ 2. Chert ___ %
- ___ 3. Basalt ___ %
- ___ 4. Nari ___ %
- ___ 5. Mudbrick (E) ___ %
- ___ 6. ____ ___ %
- 7. Arch Frags ____ Type: ____
- 8. Origin: Quarry ____ ____ Reused L: ____ ___ % L: ____ ___ %

Qualifiers:
a. None
b. Hard
c. Soft
d. Cherty
e. Fossiliferous
f. Decayed
g. Freshly-quarried
h. Reused
i. Oven-baked
j. Sun-baked
k. Unbaked
l. Burned
m. ____

B. MASONRY:
1. Wall Stones:
- a. Cobble (6-25 cm) ___ %
- b. Sm Boulder (25-50 cm) ___ %
- c. Med Boulder (50-75 cm) 100 %
- d. Lg Boulder (75-100 cm) ___ %
- e. Vlg Boulder (>1 m) ___ %
- f. ____ ___ %

2. Chinkstones:
- a. Pebble (.2-6 cm) ___ %
- b. Cobble (6-25 cm) ___ %
- c. ____ ___ %

3. Fillstones:
- a. Cobble (6-25 cm) ___ %
- b. Sm Boulder (25-50 cm) ___ %
- c. Med Boulder (50-75 cm) ___ %
- d. Lg Boulder (75-100 cm) ___ %
- e. Vlg Boulder (>1 m) ___ %
- f. ____ ___ %

4. Brick:
- a. Length ____ - ____
- b. Width ____ - ____
- c. Thickness ____ - ____

C. DRESSING: (Stone only)
- 1. Unhewn ___ %
- 2. Semi-hewn 100 %
- 3. Dressed ___ %
- 4. Ashlar ___ %
- 5. Bossed ___ %

D. TOOLING: (Stone only)
- 1. Width ____ - ____
- 2. Length ____ - ____
- 3. Sketch [ ] 4. Photo [ ]

E. MORTAR:
- 1. Dry-laid 100 %
- 2. Clay (E) ___ %
- 3. Mud (E) ___ %
- 4. Cement (E) ___ %
- 5. Plaster (E) ___ %
- 6. Lime (E) ___ %
- 7. ____ ___ %
- 8. Avg Thick ___ cm

F. FACING: (check)
- [✓] 1. Unfaced
- [ ] 2. Plaster (E)
- [ ] 3. Mud (E)
- [ ] 4. Paint (draw) Color: ____

G. CONSTRUCTION:
1. Style (check):
- [ ] a. Boulder & Chink
- [✓] b. Ashlar Fit
- [ ] c. Header-stretcher
- [ ] d. Rubble-filled
- [ ] e. Rubble
- [ ] f. Stacked Bricks
- [ ] g. Tied-in Bricks
- [ ] h. Quoin & Pier
- [ ] i. Orthostat
- [ ] j. ____

2. Support:
- [✓] a. Free-standing
- [ ] b. Buttressed
- [ ] c. Battered
- [ ] d. Foundation
- [ ] e. ____

3. Tendencies: ____

H. COURSES:
- 1. No. ____ - ____
- 2. Random [ ]

I. ROWS:
- 1. No. ____ - ____
- 2. Two w/rubble [ ]
- 3. ____
- 4. Random [ ]

J. MEASUREMENTS:
- 1. Length (greatest) ___ m
- 2. Width ___ - ___ m
- 3. Height ___ - ___ m
- 4. Orient. ___ deg
- 5. Dip ___ deg

K. PRESERVATION:
- [ ] 1. Complete
- [ ] 2. Partial Superstructure: Most
- [ ] 3. Partial Superstructure: Half
- [✓] 4. Partial Superstructure: Little
- [ ] 5. Foundation Only: Complete
- [ ] 6. Foundation Only: Partial
- [ ] 7. Robbed
- [ ] 8. Lean: Direction ___ deg Degree ___ deg
- [ ] 9. Top Foundation Level: ____

L. REMARKS: ____

18. STRATIGRAPHY (This locus [is] . . .)

A. UNDER [2] PHASE B - 4
B. OVER ____
C. EQUALS [1] PHASE B
D. FT ____
E. CUTS ____
F. CUT BY ____
G. ABUTS ____
H. ABUTTED BY ____
I. SEALED AGAINST BY 13 - 8 - 10 - 11 - 23
J. BONDED TO [7] PHASE A - 4
K. REMARKS: ____

(1) earth layer = no symbol 25
(2) wall = box [25]
(3) surface = underlined 25
(4) pit = upside down triangle 25
(5) eastern = circle (25)
(6) other installation = triangle 25
(7) foundation trench = FT before number FT25
(8) bedrock = B before number B25

19. LEVELS

A. Locat	B. Top	C. Bottom	D. Transit	A. Locat	B. Top	C. Bottom	D. Transit
19	-0.63	-1.09					

Location:

1	2	3	4	5	6
7	8	9	10	11	12
13	14	15	16	17	18
19	20	21	22	23	24
25	26	27	28	29	30
31	32	33	34	35	36

LOCUS: 2C

BACK
(Architectural Locus Sheet)

20. IDENTIFICATION
A. LOCUS 26 B. SITE 4 C. SEASON 01 D. FIELD A E. SQUARE 5 G. SHEET 1

21. POTTERY (Continued on sheet ____)

A: Date	B: Pail	C: Tot Baskets	D: Location	E: Comments
22 JUN	18	1		

22. BONES (Continued on sheet ____)

A: Date	B: Pail	C: Tot Baskets	D: Location	E: Comments
22 JUN	18	1		

23. SEEDS (Continued on sheet ____)

A: Date	B: Pail	C: Sample #	D: Locus	E: Reading

24. OBJECTS (Continued on sheet ____)

A: Date	B: Pail	C: Field #	D: Location	E: Level	F: Tot	G: Remarks	H: In Field	J: Reg. #
							[ ]	
							[ ]	
							[ ]	
							[ ]	
							[ ]	

25. PHOTOGRAPHS (Continued on sheet ____)

A: Date	B: Photo #	C: Subject	A: Date	B: Photo #	C: Subject
22 JUN	405133	WATER CHANEL			

26. BIODATA SAMPLES
[ ] A. Pollen [ ] B. Shell [ ] C. Earth (Reason: ____)
[ ] D. Chronometric (Type: ____)
[ ] E. Flint [ ] F. (Other) ____
[ ] G. Remarks ____

27. DRAWINGS
A. Other Loci on Top Plan ____ B. Balks ____ C. Sub-balks ____ D. Arch. ____

28. INTERPRETATION (Continued on sheet ____)
A. Function: (1) ALL

B. Stratigraphy:

C. [ ] Clean Locus D. Locus Date: ____ E. Phase: ____ F. Stratum: ____

LOCUS: 26

Madaba Plains Project

ARCHITECTURAL LOCUS SHEET

BALK REMOVAL ☐

15. IDENTIFICATION

A. LOCUS 3
B. SITE H C. SEASON 81 D. FIELD A E. SQUARE EAST 5 BALK F. DATES 12 2011 to _____ G. SHEET 1
H. SUPERVISOR HER I. BALK ____ J. FOUND [ ] K. PHASE _____ L. DESIGNATION WALL

16. RATIONALE

A. REASON The Dept of Antiquities in 96 worked here and laid these walls bare
B. SEPARABILITY: TOP: [X] VERY CLEAR [ ] CLEAR [ ] AVERAGE [ ] UNCLEAR [ ] VERY UNCLEAR [ ] ARBITRARY
BOTTOM: [X] VERY CLEAR [ ] CLEAR [ ] AVERAGE [ ] UNCLEAR [ ] VERY UNCLEAR [ ] ARBITRARY

17. DESCRIPTION

A. MATERIAL: (Use qualifiers)
___ 1. Limestone ____%
___ 2. Chert ____%
___ 3. Basalt ____%
___ 4. Nari ____%
___ 5. Mudbrick (E) ____%
1 6. MIXED DEBRIS 100 %
7. Arch Frags _____
Type: _____
8. Origin:
Quarry
_____
_____
Reused
L: _____ ____%
L: _____ ____%

Qualifiers:
a. None
b. Hard
c. Soft
d. Cherty
e. Fossiliferous
f. Decayed
g. Freshly-quarried
h. Reused
i. Oven-baked
j. Sun-baked
k. Unbaked
l. Burned
m. _____

B. MASONRY:
1. Wall Stones:
a. Cobble (6-25 cm) ____%
b. Sm Boulder (25-50 cm) ____%
c. Med Boulder (50-75 cm) ____%
d. Lg Boulder (75-100 cm) ____%
e. Vlg Boulder (>1 m) ____%
f. MIXED DEBRIS 100 %
2. Chinkstones:
a. Pebble (.2-6 cm) ____%
b. Cobble (6-25 cm) ____%
c. _____ ____%
3. Fillstones:
a. Cobble (6-25 cm) ____%
b. Sm Boulder (25-50 cm) ____%
c. Med Boulder (50-75 cm) ____%
d. Lg Boulder (75-100 cm) ____%
e. Vlg Boulder (>1 m) ____%
f. _____ ____%
4. Brick:
a. Length _____ - _____
b. Width _____ - _____
c. Thickness _____ - _____

C. DRESSING: (Stone only)
1. Unhewn 100 % 4. Ashlar ____%
2. Semi-hewn ____% 5. Bossed ____%
3. Dressed ____%

D. TOOLING: (Stone only)
1. Width _____ - _____
2. Length _____ - _____
3. Sketch [ ] 4. Photo [ ]

E. MORTAR:
1. Dry-laid ____%
2. Clay (E) ____%
3. Mud (E) 30 %
4. Cement (E) 70 %
5. Plaster (E) ____%
6. Lime (E) ____%
7. _____ ____%
8. Avg Thick ___ cm

F. FACING: (check)
[X] 1. Unfaced
[ ] 2. Plaster (E)
[ ] 3. Mud (E)
[ ] 4. Paint (draw)
Color: _____

G. CONSTRUCTION:
1. Style (check):
[ ] a. Boulder & Chink
[ ] b. Ashlar Fit
[ ] c. Header-stretcher
[ ] d. Rubble-filled
[X] e. Rubble
[ ] f. Stacked Bricks
[ ] g. Tied-in Bricks
[ ] h. Quoin & Pier
[ ] i. Orthostat
[ ] j. _____
2. Support:
[X] a. Free-standing
[ ] b. Buttressed
[ ] c. Battered
[ ] d. Foundation
[ ] e. _____
3. Tendencies:
REINFORCED BY THE DPT OF ANTIQUITIES OF JORDAN

H. COURSES:
1. No. _____ - _____
2. Random [ ]

I. ROWS:
1. No. _____ - _____
2. Two w/rubble [ ]
3. _____
4. Random [ ]

J. MEASUREMENTS:
1. Length (greatest) ____ m
2. Width ____ - ____ m
3. Height ____ - ____ m
4. Orient. ____ deg
5. Dip ____ deg

K. PRESERVATION:
[ ] 1. Complete
[ ] 2. Partial Superstructure: Most
[ ] 3. Partial Superstructure: Half
[X] 4. Partial Superstructure: Little
[ ] 5. Foundation Only: Complete
[ ] 6. Foundation Only: Partial
[ ] 7. Robbed
[ ] 8. Lean: Direction ____ deg Degree ____ deg
[ ] 9. Top Foundation Level: _____

L. REMARKS: THE WALL IS THE BORDER OF THE SQUARE SO WE CAN'T MEASURE IT AS PART OF THE SQUARE.

18. STRATIGRAPHY (This locus [is] . . .)

A. UNDER _____
B. OVER 9
C. EQUALS _____
D. FT _____
E. CUTS _____
F. CUT BY _____
G. ABUTS [1] PHASE A
H. ABUTTED BY [2] PHASE A/B
I. SEALED AGAINST BY 4
J. BONDED TO _____
K. REMARKS: _____

(1) earth layer = no symbol 25
(2) wall = box [25]
(3) surface = underlined 25
(4) pit = upside down triangle 25
(5) cistern = circle (25)
(6) other installation = triangle 25
(7) foundation trench = FT before number FT25
(8) bedrock = B before number B25

19. LEVELS

A. Locat	B. Top	C. Bottom	D. Transit	A. Locat	B. Top	C. Bottom	D. Transit
[illegible]	+1.06	-0.58					

Location:

1	2	3	4	5	6
7	8	9	10	11	12
13	14	15	16	17	18
19	20	21	22	23	24
25	26	27	28	29	30
31	32	33	34	35	36

LOCUS: 3

each number correspond To 50 cm

BACK
(Architectural Locus Sheet)

20. **IDENTIFICATION**
A. LOCUS 3 B. SITE H C. SEASON 01 D. FIELD A E. SQUARE 5 G. SHEET 1

21. **POTTERY** (Continued on sheet ____)

A: Date	B: Pail	C: Tot Baskets	D: Location	E: Comments

22. **BONES** (Continued on sheet ____)

A: Date	B: Pail	C: Tot Baskets	D: Location	E: Comments

23. **SEEDS** (Continued on sheet ____)

A: Date	B: Pail	C: Sample #	D: Loca	E: Reading

24. **OBJECTS** (Continued on sheet ____)

A: Date	B: Pail	C: Field #	D: Location	E: Level	F: Tot	G: Remarks	H: In Field	J: Reg. #
							[ ]	
							[ ]	
							[ ]	
							[ ]	
							[ ]	

25. **PHOTOGRAPHS** (Continued on sheet ____)

A: Date	B: Photo #	C: Subject	A: Date	B: Photo #	C: Subject
13 JUN	A05086	TABUN - PLASTER	19 JUN	A05115	LOCUS 13
14 JUN	A05092	TABUN - PLASTER	20 JUN	A05118	LOCUS 14
15 JUN	A0E095	STRATIGRAPHICAL SECTION	22 JUN	A05123	WATER CHANEL
18 JUN	A05109	EXTENDED SQUARE	25 JUN	A05147	CLEAN UP SQUARE

26. **BIODATA SAMPLES**
[ ] A. Pollen [ ] B. Shell [ ] C. Earth (Reason:)
[ ] D. Chronometric (Type:)
[ ] E. Flint [ ] F. (Other)
[ ] G. Remarks

27. **DRAWINGS**
A. Other Loci on Top Plan B. Balks C. Sub-balks D. Arch.

28. **INTERPRETATION** (Continued on sheet ____)
A. Function: WALL

B. Stratigraphy: THIS WALL IS LATER THAN THE BYZANTINE PERIOD

C. [ ] Clean Locus D. Locus Date: ISL E. Phase: F. Stratum:
LOCUS: 3

BACK
(Architectural Locus Sheet)

20. **IDENTIFICATION**
A. LOCUS 4B B. SITE H C. SEASON 01 D. FIELD A E. SQUARE 5 G. SHEET 1

21. **POTTERY** (Continued on sheet ____)

A: Date	B: Pail	C: Tot Baskets	D: Location	E: Comments

22. **BONES** (Continued on sheet ____)

A: Date	B: Pail	C: Tot Baskets	D: Location	E: Comments

23. **SEEDS** (Continued on sheet ____)

A: Date	B: Pail	C: Sample #	D: Loca	E: Reading

24. **OBJECTS** (Continued on sheet ____)

A: Date	B: Pail	C: Field #	D: Location	E: Level	F: Tot	G: Remarks	H: In Field	J: Reg. #

25. **PHOTOGRAPHS** (Continued on sheet ____)

A: Date	B: Photo #	C: Subject	A: Date	B: Photo #	C: Subject
20 Jul	AOS 118	WOWS 14			
25 Jul	AOS 142	CLEANUP DONE			

26. **BIODATA SAMPLES**
[ ] A. Pollen [ ] B. Shell [ ] C. Earth (Reason:)
[ ] D. Chronometric (Type:)
[ ] E. Flint [ ] F. (Other)
[ ] G. Remarks

27. **DRAWINGS**
A. Other Loci on Top Plan B. Balks C. Sub-balks D. Arch.

28. **INTERPRETATION** (Continued on sheet ____)
A. Function:

B. Stratigraphy:

C. [ ] Clean Locus D. Locus Date: E. Phase: F. Stratum:
LOCUS: 4B

MADABA PLAINS PROJECT
ARCHITECTURAL LOCUS SHEET

BALK REMOVAL ☐

15. IDENTIFICATION

A. LOCUS 7A
B. SITE H C. SEASON 01 D. FIELD A E. SQUARE 5 F. DATES 12 2004 to G. SHEET 1
H. SUPERVISOR TER I. BALK ___ J. FOUND [ ] K. PHASE A L. DESIGNATION ~~FOUNDATION WALL~~

16. RATIONALE

A. REASON The Dept of Antiquities worked here in 96 and laid there walls bare
B. SEPARABILITY: TOP: [✓] VERY CLEAR [ ] CLEAR [ ] AVERAGE [ ] UNCLEAR [ ] VERY UNCLEAR [ ] ARBITRARY
BOTTOM: [ ] VERY CLEAR [ ] CLEAR [ ] AVERAGE [ ] UNCLEAR [ ] VERY UNCLEAR [ ] ARBITRARY

17. DESCRIPTION

A. MATERIAL: (Use qualifiers)
- [✓] 1. Limestone 100 %
- ___ 2. Chert ___ %
- ___ 3. Basalt ___ %
- ___ 4. Nari ___ %
- ___ 5. Mudbrick (E) ___ %
- ___ 6. ___ ___ %
- 7. Arch Frags ___
  Type: ___
- 8. Origin:
  Quarry
  ___
  ___
  Reused
  L: ___ ___ %
  L: ___ ___ %

Qualifiers:
- a. None
- b. Hard
- c. Soft
- d. Cherty
- e. Fossiliferous
- f. Decayed
- g. Freshly-quarried
- h. Reused
- i. Oven-baked
- j. Sun-baked
- k. Unbaked
- l. Burned
- m. ___

B. MASONRY:
1. Wall Stones:
- a. Cobble (6-25 cm) ___ %
- b. Sm Boulder (25-50 cm) ___ %
- c. Med Boulder (50-75 cm) ___ %
- d. Lg Boulder (75-100 cm) 100 %
- e. Vlg Boulder (>1 m) ___ %
- f. ___ ___ %

2. Chinkstones:
- a. Pebble (.2-6 cm) ___ %
- b. Cobble (6-25 cm) ___ %
- c. ___ ___ %

3. Fillstones:
- a. Cobble (6-25 cm) ___ %
- b. Sm Boulder (25-50 cm) ___ %
- c. Med Boulder (50-75 cm) ___ %
- d. Lg Boulder (75-100 cm) ___ %
- e. Vlg Boulder (>1 m) ___ %
- f. ___ ___ %

4. Brick:
- a. Length ___ - ___
- b. Width ___ - ___
- c. Thickness ___ - ___

C. DRESSING: (Stone only)
- 1. Unhewn ___ %
- 2. Semi-hewn 100 %
- 3. Dressed ___ %
- 4. Ashlar ___ %
- 5. Bossed ___ %

D. TOOLING: (Stone only)
- 1. Width ___ - ___
- 2. Length ___ - ___
- 3. Sketch [ ] 4. Photo [ ]

E. MORTAR:
- 1. Dry-laid 100 %
- 2. Clay (E) ___ %
- 3. Mud (E) ___ %
- 4. Cement (E) ___ %
- 5. Plaster (E) ___ %
- 6. Lime (E) ___ %
- 7. ___ ___ %
- 8. Avg Thick ___ cm

F. FACING: (check)
- [✓] 1. Unfaced
- [ ] 2. Plaster (E)
- [ ] 3. Mud (E)
- [ ] 4. Paint (draw)
  Color: ___

G. CONSTRUCTION:
1. Style (check):
- [ ] a. Boulder & Chink
- [✓] b. Ashlar Fit
- [ ] c. Header-stretcher
- [ ] d. Rubble-filled
- [ ] e. Rubble
- [ ] f. Stacked Bricks
- [ ] g. Tied-in Bricks
- [ ] h. Quoin & Pier
- [ ] i. Orthostat
- [ ] j. ___

2. Support:
- [✓] a. Free-standing
- [ ] b. Buttressed
- [ ] c. Battered
- [ ] d. Foundation
- [ ] e. ___

3. Tendencies:
___
___
___
___
___

H. COURSES:
- 1. No. ___ - ___
- 2. Random [ ]

I. ROWS:
- 1. No. ___ - ___
- 2. Two w/rubble [ ]
- 3. ___
- 4. Random [ ]

J. MEASUREMENTS:
- 1. Length (greatest) ___ m
- 2. Width ___ - ___ m
- 3. Height ___ - ___ m
- 4. Orient. ___ deg
- 5. Dip ___ deg

K. PRESERVATION:
- [ ] 1. Complete
- [ ] 2. Partial Superstructure: Most
- [ ] 3. Partial Superstructure: Half
- [✓] 4. Partial Superstructure: Little
- [ ] 5. Foundation Only: Complete
- [ ] 6. Foundation Only: Partial
- [ ] 7. Robbed
- [ ] 8. Lean: Direction ___ deg Degree ___ deg
- [ ] 9. Top Foundation Level: ___

L. REMARKS: ___

18. STRATIGRAPHY (This locus [18] . . .)

A. UNDER 4
B. OVER [7] PHASE B
C. EQUALS
D. FT
E. CUTS
F. CUT BY
G. ABUTS
H. ABUTTED BY
I. SEALED AGAINST BY B-12
J. BONDED TO [1] PHASE B - [2] PHASE C
K. REMARKS:

(1) earth layer = no symbol 25
(2) wall = box 25
(3) surface = underlined 25
(4) pit = upside down triangle 25
(5) sistem = circle 25
(6) other installation = triangle 25
(7) foundation trench = FT before number FT25
(8) bedrock = B before number B25

19. LEVELS

A. Locat	B. Top	C. Bottom	D. Transit	A. Locat	B. Top	C. Bottom	D. Transit
19	-0.78	-1.59					

Location:

1	2	3	4	5	6
7	8	9	10	11	12
13	14	15	16	17	18
19	20	21	22	23	24
25	26	27	28	29	30
31	32	33	34	35	36

LOCUS: 7A

each number corresponds T
50 cm

BACK
(Architectural Locus Sheet)

20. **IDENTIFICATION**
A. LOCUS 7A B. SITE 11 C. SEASON 01 D. FIELD A E. SQUARE 05 G. SHEET 1

21. **POTTERY** (Continued on sheet ____)

A: Date	B: Pail	C: Tot Baskets	D: Location	E: Comments

22. **BONES** (Continued on sheet ____)

A: Date	B: Pail	C: Tot Baskets	D: Location	E: Comments

23. **SEEDS** (Continued on sheet ____)

A: Date	B: Pail	C: Sample #	D: Loca	E: Reading

24. **OBJECTS** (Continued on sheet ____)

A: Date	B: Pail	C: Field #	D: Location	E: Level	F: Tot	G: Remarks	H: In Field	J: Reg. #
							[ ]	
							[ ]	
							[ ]	
							[ ]	
							[ ]	

25. **PHOTOGRAPHS** (Continued on sheet ____)

A: Date	B: Photo #	C: Subject	A: Date	B: Photo #	C: Subject
13 JUN	A05086	TABUN AND PLASTER	19 JUN	A05115	LOCUS 13
14 JUN	A05092	TABUN AND PLASTER	20 JUN	A05118	LOCUS 14
15 JUN	A05095	STRATIGRAPHICAL SECTION	22 JUN	A05132	GATE RUN
18 JUN	A05108	EXTENDED SQUARE	22 JUN	A05133	WATER CHANNEL
			25 JUN	A05146/47	CLEANUP SQUARE

26. **BIODATA SAMPLES**
[ ] A. Pollen [ ] B. Shell [ ] C. Earth (Reason: ____)
[ ] D. Chronometric (Type: ____)
[ ] E. Flint [ ] F. (Other) ____
[ ] G. Remarks ____

27. **DRAWINGS**
A. Other Loci on Top Plan ____ B. Balks ____ C. Sub-balks ____ D. Arch. ____

28. **INTERPRETATION** (Continued on sheet ____)
A. Function: THRESHOLD

B. Stratigraphy: IT WAS THE ENTRANCE TO THE CHURCH. PROBABLY RELIED

C. [ ] Clean Locus D. Locus Date: BYZ E. Phase: ____ F. Stratum: ____
LOCUS: 7A

Madaba Plains Project

ARCHITECTURAL LOCUS SHEET

BALK REMOVAL ☐

15. IDENTIFICATION

A. LOCUS 7B
B. SITE H C. SEASON 01 D. FIELD A E. SQUARE 5 F. DATES 20 to ____ G. SHEET 1
H. SUPERVISOR TER I. BALK ____ J. FOUND [ ] K. PHASE B L. DESIGNATION WALL

16. RATIONALE

A. REASON DIFFERENT MASONRY
B. SEPARABILITY: TOP: [ ] VERY CLEAR [ ] CLEAR [ ] AVERAGE [ ] UNCLEAR [ ] VERY UNCLEAR [ ] ARBITRARY
BOTTOM: [ ] VERY CLEAR [ ] CLEAR [ ] AVERAGE [ ] UNCLEAR [ ] VERY UNCLEAR [ ] ARBITRARY

17. DESCRIPTION

A. MATERIAL: (Use qualifiers)
✓ 1. Limestone 100%
2. Chert ____%
3. Basalt ____%
4. Nari ____%
5. Mudbrick (E) ____%
6. ____ ____%
7. Arch Frags ____
Type: ____
8. Origin:
Quarry
____
____
Reused
L: ____ ____%
L: ____ ____%

Qualifiers:
a. None
b. Hard
c. Soft
d. Cherty
e. Fossiliferous
f. Decayed
g. Freshly-quarried
h. Reused
i. Oven-baked
j. Sun-baked
k. Unbaked
l. Burned
m. ____

B. MASONRY:
1. Wall Stones:
a. Cobble (6-25 cm) ____%
b. Sm Boulder (25-50 cm) 100%
c. Med Boulder (50-75 cm) ____%
d. Lg Boulder (75-100 cm) ____%
e. Vlg Boulder (>1 m) ____%
f. ____ ____%
2. Chinkstones:
a. Pebble (2-6 cm) ____%
b. Cobble (6-25 cm) 100%
c. ____ ____%
3. Fillstones:
a. Cobble (6-25 cm) ____%
b. Sm Boulder (25-50 cm) ____%
c. Med Boulder (50-75 cm) ____%
d. Lg Boulder (75-100 cm) ____%
e. Vlg Boulder (>1 m) ____%
f. ____ ____%
4. Brick:
a. Length ____ - ____
b. Width ____ - ____
c. Thickness ____ - ____

C. DRESSING: (Stone only)
1. Unhewn 100%
2. Semi-hewn ____%
3. Dressed ____%
4. Ashlar ____%
5. Bossed ____%

D. TOOLING: (Stone only)
1. Width ____ - ____
2. Length ____ - ____
3. Sketch [ ] 4. Photo [ ]

E. MORTAR:
1. Dry-laid ____%
2. Clay (E) ____%
3. Mud (E) 100%
4. Cement (E) ____%
5. Plaster (E) ____%
6. Lime (E) ____%
7. ____ ____%
8. Avg Thick ____ cm

F. FACING: (check)
[ ] 1. Unfaced
[ ] 2. Plaster (E)
[ ] 3. Mud (E)
[ ] 4. Paint (draw)
Color: ____

G. CONSTRUCTION:
1. Style (check):
✓ a. Boulder & Chink
[ ] b. Ashlar Fit
[ ] c. Header-stretcher
[ ] d. Rubble-filled
[ ] e. Rubble
[ ] f. Stacked Bricks
[ ] g. Tied-in Bricks
[ ] h. Quoin & Pier
[ ] i. Orthostat
[ ] j. ____
2. Support:
✓ a. Free-standing
[ ] b. Buttressed
[ ] c. Battered
[ ] d. Foundation
[ ] e. ____
3. Tendencies:
____
____
____
____
____

H. COURSES:
1. No. ____ - ____
2. Random [ ]

I. ROWS:
1. No. ____ - ____
2. Two w/rubble [ ]
3. ____
4. Random [ ]

J. MEASUREMENTS:
1. Length (greatest) ____ m
2. Width ____ - ____ m
3. Height ____ - ____ m
4. Orient. ____ deg
5. Dip ____ deg

K. PRESERVATION:
[ ] 1. Complete
[ ] 2. Partial Superstructure: Most
[ ] 3. Partial Superstructure: Half
✓ 4. Partial Superstructure: Little
[ ] 5. Foundation Only: Complete
[ ] 6. Foundation Only: Partial
[ ] 7. Robbed
[ ] 8. Lean: Direction ____ deg Degree ____ deg
[ ] 9. Top Foundation Level: ____

L. REMARKS: ____

18. STRATIGRAPHY (This locus [is] . . .)

A. UNDER (7) PHASE A
B. OVER B22
C. EQUALS ____
D. FT ____
E. CUTS ____
F. CUT BY ____
G. ABUTS ____
H. ABUTTED BY ____
I. SEALED AGAINST BY 11-13-14-16-19-23
J. BONDED TO (11) PHASE C
K. REMARKS: ____

(1) earth layer = no symbol 25
(2) wall = box [25]
(3) surface = underlined 25
(4) pit = upside down triangle 25
(5) cistern = circle (25)
(6) other installation = triangle 25
(7) foundation trench = FT before number FT25
(8) bedrock = B before number B25

19. LEVELS

A. Locat	B. Top	C. Bottom	D. Transit	A. Locat	B. Top	C. Bottom	D. Transit
A1	-1.59	-1.85					

Location:

1	2	3	4	5	6
7	8	9	10	11	12
13	14	15	16	17	18
19	20	21	22	23	24
25	26	27	28	29	30
31	32	33	34	35	36

LOCUS: 7B

MADABA PLAINS PROJECT

ARCHITECTURAL LOCUS SHEET

BALK REMOVAL ☐

15. IDENTIFICATION

A. LOCUS 15
B. SITE H C. SEASON 01 D. FIELD A E. SQUARE 5 F. DATES 18 to 22 JUN G. SHEET 1
H. SUPERVISOR HER I. BALK ____ J. FOUND [ ] K. PHASE A L. DESIGNATION WALL

16. RATIONALE

A. REASON IS PART OF THE EASTERN BORDER OF THE SQUARE
B. SEPARABILITY: TOP: [✓] VERY CLEAR [ ] CLEAR [ ] AVERAGE [ ] UNCLEAR [ ] VERY UNCLEAR [ ] ARBITRARY
BOTTOM: [✓] VERY CLEAR [ ] CLEAR [ ] AVERAGE [ ] UNCLEAR [ ] VERY UNCLEAR [ ] ARBITRARY

17. DESCRIPTION

A. MATERIAL: (Use qualifiers)
___ 1. Limestone ____ %
___ 2. Chert ____ %
___ 3. Basalt ____ %
___ 4. Nari ____ %
___ 5. Mudbrick (E) ____ %
___ 6. MX DEBRIS 100 %
7. Arch Frags ____
Type: ____
8. Origin:
Quarry
____
____
Reused
L: ____ ____ %
L: ____ ____ %

Qualifiers:
a. None
b. Hard
c. Soft
d. Cherty
e. Fossiliferous
f. Decayed
g. Freshly-quarried
h. Reused
i. Oven-baked
j. Sun-baked
k. Unbaked
l. Burned
m. ____

B. MASONRY:
1. Wall Stones:
a. Cobble (6-25 cm) ____ %
b. Sm Boulder (25-50 cm) 50 %
c. Med Boulder (50-75 cm) ____ %
d. Lg Boulder (75-100 cm) 50 %
e. Vlg Boulder (>1 m) ____ %
f. ____ ____ %
2. Chinkstones:
a. Pebble (.2-6 cm) ____ %
b. Cobble (6-25 cm) 100 %
c. ____ ____ %
3. Fillstones:
a. Cobble (6-25 cm) ____ %
b. Sm Boulder (25-50 cm) ____ %
c. Med Boulder (50-75 cm) ____ %
d. Lg Boulder (75-100 cm) ____ %
e. Vlg Boulder (>1 m) ____ %
f. ____ ____ %
4. Brick:
a. Length ____ - ____
b. Width ____ - ____
c. Thickness ____ - ____

C. DRESSING: (Stone only)
1. Unhewn ____ %
2. Semi-hewn 20 %
3. Dressed 80 %
4. Ashlar ____ %
5. Bossed ____ %

D. TOOLING: (Stone only)
1. Width 2.5 cm - ____
2. Length 3 cm - ____
3. Sketch [ ] 4. Photo [ ]

E. MORTAR:
1. Dry-laid 100 %
2. Clay (E) ____ %
3. Mud (E) ____ %
4. Cement (E) ____ %
5. Plaster (E) ____ %
6. Lime (E) ____ %
7. ____ ____ %
8. Avg Thick ____ cm

F. FACING: (check)
[✓] 1. Unfaced
[ ] 2. Plaster (E)
[ ] 3. Mud (E)
[ ] 4. Paint (draw)
Color: ____

G. CONSTRUCTION:
1. Style (check):
[✓] a. Boulder & Chink
[ ] b. Ashlar Fit
[ ] c. Header-stretcher
[ ] d. Rubble-filled
[ ] e. Rubble
[ ] f. Stacked Bricks
[ ] g. Tied-in Bricks
[ ] h. Quoin & Pier
[ ] i. Orthostat
[ ] j. ____
2. Support:
[✓] a. Free-standing
[ ] b. Buttressed
[ ] c. Battered
[ ] d. Foundation
[ ] e. ____
3. Tendencies:
____
____
____
____
____

H. COURSES:
1. No. ____ - ____
2. Random [ ]

I. ROWS:
1. No. ____ - ____
2. Two w/rubble [ ]
3. ____
4. Random [ ]

J. MEASUREMENTS:
1. Length (greatest) ____ m
2. Width ____ - ____ m
3. Height ____ - ____ m
4. Orient. ____ deg
5. Dip ____ deg

K. PRESERVATION:
[ ] 1. Complete
[✓] 2. Partial Superstructure: Most
[ ] 3. Partial Superstructure: Half
[ ] 4. Partial Superstructure: Little
[ ] 5. Foundation Only: Complete
[ ] 6. Foundation Only: Partial
[ ] 7. Robbed
[ ] 8. Lean: Direction ____ deg Degree ____ deg
[ ] 9. Top Foundation Level: ____

L. REMARKS: IT SEEM TO BE NEW - ONLY THEY REUSED SOME OLD MATERIAL
PROBABLY AFTER 1968 - CONTAMINATION

18. STRATIGRAPHY (This locus [is] . . .)

A. UNDER A2
B. OVER B22
C. EQUALS ____
D. FT ____
E. CUTS ____
F. CUT BY ____
G. ABUTS ____
H. ABUTTED BY ____
I. SEALED AGAINST BY 13 - 14 - 16 - R
J. BONDED TO ____
K. REMARKS: ____

(1) earth layer = no symbol 25
(2) wall = box 25
(3) surface = underlined 25
(4) pit = upside down triangle 25
(5) cistern = circle 25
(6) other installation = triangle 25
(7) foundation trench = FT before number FT25
(8) bedrock = B before number B25

19. LEVELS

A. Locat	B. Top	C. Bottom	D. Transit	A. Locat	B. Top	C. Bottom	D. Transit
41	-1.05	-1.58					

Location:

1	2	3	4	5	6
7	8	9	10	11	12
13	14	15	16	17	18
19	20	21	22	23	24
25	26	27	28	29	30
31	32	33	34	35	36

LOCUS: 15

each number co
spond to 50 cm

BACK
(Architectural Locus Sheet)

20. **IDENTIFICATION**
A. LOCUS 15 B. SITE 11 C. SEASON 01 D. FIELD A E. SQUARE 5 G. SHEET 1

21. **POTTERY** (Continued on sheet ____)

A: Date	B: Pail	C: Tot Baskets	D: Location	E: Comments

22. **BONES** (Continued on sheet ____)

A: Date	B: Pail	C: Tot Baskets	D: Location	E: Comments

23. **SEEDS** (Continued on sheet ____)

A: Date	B: Pail	C: Sample #	D: Loca	E: Reading

24. **OBJECTS** (Continued on sheet ____)

A: Date	B: Pail	C: Field #	D: Location	E: Level	F: Tot	G: Remarks	H: In Field	J: Reg. #
							[ ]	
							[ ]	
							[ ]	
							[ ]	
							[ ]	

25. **PHOTOGRAPHS** (Continued on sheet ____)

A: Date	B: Photo #	C: Subject	A: Date	B: Photo #	C: Subject
20 JUN	A05118	LOWS 14			
22 JUN	A05132	CISTERN			
25 JUN	A05146	CLEAN UP SQUARE			

26. **BIODATA SAMPLES**
[ ] A. Pollen [ ] B. Shell [ ] C. Earth (Reason:)
[ ] D. Chronometric (Type:)
[ ] E. Flint [ ] F. (Other)
[ ] G. Remarks

27. **DRAWINGS**
A. Other Loci on Top Plan B. Balks C. Sub-balks D. Arch.

28. **INTERPRETATION** (Continued on sheet ____)
A. Function: DRAINAGE WALL

B. Stratigraphy: PROBABLY BUILT DURING THE OLD EXCAVATION SEASON IN ORDER TO CREATE A WALKWAY

C. [ ] Clean Locus D. Locus Date: 1000 E. Phase: F. Stratum:
LOCUS: 15

MADABA PLAINS PROJECT

ARCHITECTURAL LOCUS SHEET

BALK REMOVAL ☐

15. IDENTIFICATION

A. LOCUS 17
B. SITE H C. SEASON 01 D. FIELD A E. SQUARE 5 F. DATES 21 JUN to 22 JUN G. SHEET 1
H. SUPERVISOR HER I. BALK ____ J. FOUND [ ] K. PHASE ____ L. DESIGNATION WALL

16. RATIONALE

A. REASON IT'S PART OF THE NORTHERN BORDER OF THE SQUARE
B. SEPARABILITY: TOP: [✓] VERY CLEAR [ ] CLEAR [ ] AVERAGE [ ] UNCLEAR [ ] VERY UNCLEAR [ ] ARBITRARY
BOTTOM: [✓] VERY CLEAR [ ] CLEAR [ ] AVERAGE [ ] UNCLEAR [ ] VERY UNCLEAR [ ] ARBITRARY

17. DESCRIPTION

A. MATERIAL: (Use qualifiers)
h 1. Limestone 100 %
___ 2. Chert ___ %
___ 3. Basalt ___ %
___ 4. Nari ___ %
___ 5. Mudbrick (E) ___ %
___ 6. ___ ___ %
7. Arch Frags 1
Type: COLUMN
8. Origin:
Quarry
Reused
L: ___ ___ %
L: ___ ___ %

Qualifiers:
a. None
b. Hard
c. Soft
d. Cherty
e. Fossiliferous
f. Decayed
g. Freshly-quarried
h. Reused
i. Oven-baked
j. Sun-baked
k. Unbaked
l. Burned
m. ___

B. MASONRY:
1. Wall Stones:
a. Cobble (6-25 cm) ___ %
b. Sm Boulder (25-50 cm) ___ %
c. Med Boulder (50-75 cm) ___ %
d. Lg Boulder (75-100 cm) ___ %
e. Vlg Boulder (>1 m) ___ %
f. ___ ___ %
2. Chinkstones:
a. Pebble (.2-6 cm) ___ %
b. Cobble (6-25 cm) ___ %
c. ___ ___ %
3. Fillstones:
a. Cobble (6-25 cm) ___ %
b. Sm Boulder (25-50 cm) ___ %
c. Med Boulder (50-75 cm) ___ %
d. Lg Boulder (75-100 cm) ___ %
e. Vlg Boulder (>1 m) ___ %
f. ___ ___ %
4. Brick:
a. Length ___ - ___
b. Width ___ - ___
c. Thickness ___ - ___

C. DRESSING: (Stone only)
1. Unhewn ___ %
2. Semi-hewn 100 %
3. Dressed ___ %
4. Ashlar ___ %
5. Bossed ___ %

D. TOOLING: (Stone only)
1. Width ___ - ___
2. Length ___ - ___
3. Sketch [ ] 4. Photo [ ]

E. MORTAR:
1. Dry-laid ___ %
2. Clay (E) ___ %
3. Mud (E) 100 %
4. Cement (E) ___ %
5. Plaster (E) ___ %
6. Lime (E) ___ %
7. ___ ___ %
8. Avg Thick ___ cm

F. FACING: (check)
[✓] 1. Unfaced
[ ] 2. Plaster (E)
[ ] 3. Mud (E)
[ ] 4. Paint (draw)
Color: ___

G. CONSTRUCTION:
1. Style (check):
[✓] a. Boulder & Chink
[ ] b. Ashlar Fit
[ ] c. Header-stretcher
[ ] d. Rubble-filled
[ ] e. Rubble
[ ] f. Stacked Bricks
[ ] g. Tied-in Bricks
[ ] h. Quoin & Pier
[ ] i. Orthostat
[ ] j. ___
2. Support:
[ ] a. Free-standing
[ ] b. Buttressed
[ ] c. Battered
[ ] d. Foundation
[ ] e. ___
3. Tendencies:

H. COURSES:
1. No. ___ - ___
2. Random [ ]

I. ROWS:
1. No. ___ - ___
2. Two w/rubble [ ]
3. ___
4. Random [ ]

J. MEASUREMENTS:
1. Length (greatest) 2.2 m
2. Width 0.90 - ___ m
3. Height 0.77 - 0.80 m
4. Orient. ___ deg
5. Dip ___ deg

K. PRESERVATION:
[ ] 1. Complete
[ ] 2. Partial Superstructure: Most
[ ] 3. Partial Superstructure: Half
[✓] 4. Partial Superstructure: Little
[ ] 5. Foundation Only: Complete
[ ] 6. Foundation Only: Partial
[ ] 7. Robbed
[ ] 8. Lean: Direction ___ deg Degree ___ deg
[ ] 9. Top Foundation Level: ___

L. REMARKS: ___

18. STRATIGRAPHY (This locus [is] . . .)

A. UNDER ___
B. OVER B22
C. EQUALS ___
D. FT ___
E. CUTS ___
F. CUT BY ___
G. ABUTS [1]-PHASE B
H. ABUTTED BY ___
I. SEALED AGAINST BY 13 - 12 - 14 - 16 - 19
J. BONDED TO ___
K. REMARKS: ___

(1) earth layer = no symbol 25
(2) wall = box [25]
(3) surface = underlined 25
(4) pit = upside down triangle 25
(5) cistern = circle (25)
(6) other installation = triangle 25
(7) foundation trench = FT before number FT25
(8) bedrock = B before number B25

19. LEVELS

A. Locat	B. Top	C. Bottom	D. Transit	A. Locat	B. Top	C. Bottom	D. Transit
*	-0.84	-1.58					

Location:

1	2	3	4	5	6
7	8	9	10	11	12
13	14	15	16	17	18
19	20	21	22	23	24
25	26	27	28	29	30
31	32	33	34	35	36
37	38				
39	40				
41	42				

each number is 50 cm

LOCUS: 17

BACK
(Architectural Locus Sheet)

20. **IDENTIFICATION**
A. LOCUS 17 B. SITE H C. SEASON 01 D. FIELD A E. SQUARE 5 G. SHEET 1

21. **POTTERY** (Continued on sheet ____)

A: Date	B: Pail	C: Tot Baskets	D: Location	E: Comments

22. **BONES** (Continued on sheet ____)

A: Date	B: Pail	C: Tot Baskets	D: Location	E: Comments

23. **SEEDS** (Continued on sheet ____)

A: Date	B: Pail	C: Sample #	D: Loco	E: Reading

24. **OBJECTS** (Continued on sheet ____)

A: Date	B: Pail	C: Field #	D: Location	E: Level	F: Tot	G: Remarks	H: In Field	J: Reg. #
							[ ]	
							[ ]	
							[ ]	
							[ ]	
							[ ]	

25. **PHOTOGRAPHS** (Continued on sheet ____)

A: Date	B: Photo #	C: Subject	A: Date	B: Photo #	C: Subject
20 JUN	A05118	LOCUS 14			
22 JUN	A05132	CISTERN			
25 JUN	A05168	CLEANUP SQUARE			

26. **BIODATA SAMPLES**
[ ] A. Pollen [ ] B. Shell [ ] C. Earth (Reason:)
[ ] D. Chronometric (Type:)
[ ] E. Flint [ ] F. (Other)
[ ] G. Remarks

27. **DRAWINGS**
A. Other Loci on Top Plan B. Balks C. Sub-balks D. Arch.

28. **INTERPRETATION** (Continued on sheet ____)
A. Function: WALL

B. Stratigraphy: THIS IS A SMALL PORTION OF WALL ADDED BETWEEN THE NORTHERN WALL OF THE INTERPALACE AND THE NORTHERN WALL OF THE PORTICO(?)

C. [ ] Clean Locus D. Locus Date: E. Phase: F. Stratum:
LOCUS: 17

Madaba Plains Project
EARTH LOCUS SHEET

CLEANUP ☐
BALK REMOVAL ☐

1. IDENTIFICATION
B. SITE H C. SEASON 01 D. FIELD A E. SQUARE 5 F. DATES 13 JUN to 13 JUN A. LOCUS 4
H. SUPERVISOR HER-TJ I. BALK ____ J. DESIGNATION PLASTER SURFACE G. SHEET 1

2. RATIONALE (for assigning locus)
A. REASON PROBABLY A TABUN WAS CARVED IN THIS SURFACE
B. SEPARABILITY: TOP: [✓] VERY CLEAR [ ] CLEAR [ ] AVERAGE [ ] UNCLEAR [ ] VERY UNCLEAR [ ] ARBITRARY
BOTTOM: [ ] VERY CLEAR [✓] CLEAR [ ] AVERAGE [ ] UNCLEAR [ ] VERY UNCLEAR [ ] ARBITRARY

3. DESCRIPTION
A. COLOR: 1. Munsell Number ____ 2. Verbal ____

B. TEXTURE (check one):
1. Sandy-Sandy loam [ ]
2. Loam-Silt loam [ ]
3. Sand clay loam-Silty clay loam [ ]
4. Clay [ ]

C. PARTICLE SHAPE
1. A ____%
2. AS ____%
3. SR ____%
4. R ____%

D. CONSISTENCE: very loose ..... very hard
1. Hardness (circle one): 1 2 3 4 5 6
2. Compactness (S, M, or V): ___ a. Loose ___ d. Firm ___ b. Crumbly ___ e. Gravelly ___ c. Friable ___ f. Rubbly
3. Wetness (S, M, or V): ___ a. Dry ___ b. Moist ___ c. Wet
4. Structure (check one):
Water: [ ] a. Puddling [ ] b. Channeling [ ] c. Sheet Wash [ ] d. Wind [ ] e. Talus [ ] f. Random

F. MEASUREMENTS:
1. Length ____ m
2. Width ____ m
3. Depth ____ - ____ m
4. Downslope direct. ____ deg.
5. Degree of slope ____ deg.

G. SURFACE MATERIAL (check one of 1-8):
[ ] 1. Beaten Earth
[ ] 2. Lime
[✓] 3. Plaster
[ ] 4. Crushed Nari
[ ] 5. Bricks (A)
[ ] 6. Cobbles (A)
[ ] 7. Flagstone (A)
[ ] 8. ____
[ ] 9. Laminated Surface: Greatest # Observable: ____

E. INCLUSIONS:
1. Stone (give number):
___ a. Pebbles (2 mm-6 cm)/bskt
___ b. Cobbles (6-25 cm)/bskt
___ c. Boulders (25 cm+)/bskt
___ d. Dist: [ ] Random [ ] Patterned (expl) [ ] Layered (expl)

2. Earth (E) (give number): Freq: Size (Diam: avg)
a. Nari Pockets ____/m² ____ m
b. Brick Material ____/m² ____ m
c. Pebble Pockets ____/m² ____ m
d. Ash Pockets ____/m² ____ m
e. ____ ____/m² ____ m
f. Dist: [ ] Random [ ] Patterned (expl) [ ] Layered (expl)

3. Artifact (give totals for c-k):
a. Pottery: [ ] Very Freq [✓] Very Rare
b. Flint: [ ] Very Freq [✓] Very Rare
c. Glass
d. Tesserae 6
e. Tabun Frags
k. Arch. Frags
f. Brick Frags
g. Roof Tiles
h. Work Stones
i. Burned Stones
j. ____
Describe: ____
l. Dist: [ ] Random [ ] Patterned (expl) [ ] Layered (expl)

4. Organic (give number for c-e):
a. Bones [ ] Very Freq [✓] Very Rare b. Shells (total) ____
c. Carbonized bits:
Olive Pits ____/bskt
Burned Wood ____/bskt Avg Siz ____ cm
Other ____ ____/bskt Avg Siz ____ cm
UD ____/bskt Avg Siz ____ cm
d. Org. Pockets ____/bskt Avg Siz ____ cm
e. ____ ____/bskt Avg Siz ____ cm
f. Dist: [ ] Random [ ] Patterned (expl) [ ] Layered (expl)

H. REMARKS: THIS PLASTER SHOULD BE NEW BECAUSE WE FOUND A PLASTIC BAG OF A PACKET OF CIGARETTE UNDER IT

4. STRATIGRAPHY (This locus [is] . . .)
A. UNDER [2] - PHASE B
B. OVER 8 - [2] - PHASE C
C. EQUALS ____
D. CONTIGUOUS TO ____
E. SEALS AGAINST [1] - PHASE A - [5] - [7] PHASE A
F. CUT BY ____
G. REMARKS: THE PIT OF ANTIQUITIES WAS DUG HERE IN 96

(1) earth layer = no symbol 25
(2) wall = box [25]
(3) surface = underlined 25
(4) pit = upside down triangle 25
(5) eastern = circle (25)
(6) other installation = triangle 25
(7) foundation trench = FT before number FT25
(8) bedrock = B before number B25

5. LEVELS

A. Locat	B. Top	C. Bottom	D. Transit	A. Locat	B. Top	C. Bottom	D. Transit
7	-0.58	-0.98					

Location:

1	2	3	4	5	6
7	8	9	10	11	12
13	14	15	16	17	18
19	20	21	22	23	24
25	26	27	28	29	30
31	32	33	34	35	36

LOCUS: 4

BACK
(Earth Locus Sheet)

6. **IDENTIFICATION**
A. LOCUS 4 B. SITE H C. SEASON 01 D. FIELD A E. SQUARE 5 G. SHEET 1

7. **POTTERY** (Continued on sheet ____)

A: Date	B: Pail	C: Tot Baskets	D: Location	E: Comments
13 JUN	1	8		BOSS CONT.

8. **BONES** (Continued on sheet ____)

A: Date	B: Pail	C: Tot Baskets	D: Location	E: Comments
13 JUN	1	8		NEAR A PROB.

9. **SEEDS** (Continued on sheet ____)

A: Date	B: Pail	C: Sample #	D: Loca	E: Reading

10. **OBJECTS** (Continued on sheet ____)

A: Date	B: Pail	C: Field #	D: Location	E: Level	F: Tot	G: Remarks	H: In Field	J: Reg. #
13 JUN	1	2	7	-056			[ ]	
							[ ]	
							[ ]	
							[ ]	
							[ ]	

11. **PHOTOGRAPHS** (Continued on sheet ____)

A: Date	B: Photo #	C: Subject	A: Date	B: Photo #	C: Subject
13 JUN	A05086	TABON - PLASTER			

12. **BIODATA SAMPLES**
[ ] A. Pollen [ ] B. Shell [ ] C. Earth (Reason: ____)
[ ] D. Chronometric (Type: ____)
[ ] E. Flint [ ] F. (Other) ____
[ ] G. Remarks ____

13. **DRAWINGS**
A. Other Loci on Top Plan ____ B. Balks ____ C. Sub-balks ____ D. Arch. ____

14. **INTERPRETATION** (Continued on sheet ____)
A. Function: RESTORATION BY THE DPT OF ANTIQUITIES ('66) TO PROTECT THE TABON(?)

B. Stratigraphy: IT'S A NEW PLASTER FROM 66

C. [ ] Clean Locus D. Locus Date: 1966 E. Phase: ____ F. Stratum: ____
LOCUS: 4

MADABA PLAINS PROJECT
EARTH LOCUS SHEET

CLEANUP ☐
BALK REMOVAL ☐

1. IDENTIFICATION
A. LOCUS 6
B. SITE 11 C. SEASON 01 D. FIELD A E. SQUARE 5 F. DATES 13 JUN to 27 JUN G. SHEET 1
H. SUPERVISOR HER I. BALK ___ J. DESIGNATION FILLING OF A BASIN

2. RATIONALE (for assigning locus)
A. REASON FILLING OF A BASIN
B. SEPARABILITY: TOP: [V] VERY CLEAR [ ] CLEAR [ ] AVERAGE [ ] UNCLEAR [ ] VERY UNCLEAR [ ] ARBITRARY
BOTTOM: [V] VERY CLEAR [ ] CLEAR [ ] AVERAGE [ ] UNCLEAR [ ] VERY UNCLEAR [ ] ARBITRARY

3. DESCRIPTION
A. COLOR: 1. Munsell Number 7.5YR 6/3
2. Verbal LIGHT BROWN

B. TEXTURE (check one):
1. Sandy-Sandy loam [ ]
2. Loam-Silt loam [ ]
3. Sand clay loam-Silty clay loam [V]
4. Clay [ ]

C. PARTICLE SHAPE
1. A ___ %
2. AS ___ %
3. SR 20 %
4. R 60 %

D. CONSISTENCE: very loose ..... very hard
1. Hardness (circle one): 1 2 (3) 4 5 6
2. Compactness (S, M, or V):
___ a. Loose ___ d. Firm
___ b. Crumbly ___ e. Gravelly
[M] c. Friable ___ f. Rubbly
3. Wetness (S, M, or V):
[M] a. Dry
___ b. Moist
___ c. Wet
4. Structure (check one):
Water: [ ] a. Puddling [ ] b. Channeling [ ] c. Sheet Wash
[ ] d. Wind [ ] e. Talus [ ] f. Random

E. INCLUSIONS:
1. Stone (give number):
15 a. Pebbles (2 mm-6 cm)/bskt ___ c. Boulders (25 cm+)/bskt
1 b. Cobbles (6-25 cm)/bskt ___ d. Dist: [V] Random
[ ] Patterned (expl)
[ ] Layered (expl)
2. Earth (E) (give number): Freq: Size (Diam: avg)
a. Nari Pockets ___/m² ___ m
b. Brick Material ___/m² ___ m
c. Pebble Pockets ___/m² ___ m
d. Ash Pockets ___/m² ___ m
e. CLAY 35 /m² ___ m
f. Dist: [V] Random [ ] Patterned (expl) [ ] Layered (expl)
3. Artifact (give totals for c-k):
a. Pottery: [ ] Very Freq [V] Very Rare
b. Flint: [ ] Very Freq [ ] Very Rare
c. Glass
d. Tesserae 108
e. Tabun Frags ___
k. Arch. Frags ___ Describe: ___
f. Brick Frags ___
g. Roof Tiles ___
h. Work Stones ___
i. Burned Stones ___
j. ___
l. Dist: [ ] Random [ ] Patterned (expl) [ ] Layered (expl)
4. Organic (give number for c-e):
a. Bones [ ] Very Freq [V] Very Rare b. Shells (total) 2
c. Carbonized bits:
Olive Pits ___/bskt
Burned Wood ___/bskt Avg Siz ___ cm
Other ___/bskt Avg Siz ___ cm
UD ___/bskt Avg Siz ___ cm
d. Org. Pockets ___/bskt Avg Siz ___ cm
e. ___ ___/bskt Avg Siz ___ cm
f. Dist: [V] Random [ ] Patterned (expl) [ ] Layered (expl)

F. MEASUREMENTS:
1. Length ___ m 4. Downslope direct. ___ deg.
2. Width ___ m 5. Degree of slope ___ deg.
3. Depth ___ - ___ m

G. SURFACE MATERIAL (check one of 1-8):
[V] 1. Beaten Earth
[ ] 2. Lime
[ ] 3. Plaster
[ ] 4. Crushed Nari
[ ] 5. Bricks (A)
[ ] 6. Cobbles (A)
[ ] 7. Flagstone (A)
[ ] 8. ___
[ ] 9. Laminated Surface: Greatest # Observable: ___

H. REMARKS: ___

4. STRATIGRAPHY (This locus [is] . . .)
A. UNDER ___
B. OVER ___
C. EQUALS ___
D. CONTIGUOUS TO ___
E. SEALS AGAINST ___
F. CUT BY ___
G. REMARKS: FILL OF LOWS 5

(1) earth layer = no symbol 25
(2) wall = box [25]
(3) surface = underlined 25
(4) pit = upside down triangle ▽25
(5) system = circle (25)
(6) other installation = triangle △25
(7) foundation trench = FT before number FT25
(8) bedrock = B before number B25

5. LEVELS

A. Locat	B. Top	C. Bottom	D. Transit	A. Locat	B. Top	C. Bottom	D. Transit
8	-0.64	-0.78					

Location:

1	2	3	4	5	6
7	8	9	10	11	12
13	14	15	16	17	18
19	20	21	22	23	24
25	26	27	28	29	30
31	32	33	34	35	36

LOCUS: 6

BACK
(Earth Locus Sheet)

6. **IDENTIFICATION**
A. LOCUS 6 B. SITE H C. SEASON 01 D. FIELD A E. SQUARE 5 G. SHEET 1

7. **POTTERY** (Continued on sheet ____)

A: Date	B: Pail	C: Tot Baskets	D: Location	E: Comments

8. **BONES** (Continued on sheet ____)

A: Date	B: Pail	C: Tot Baskets	D: Location	E: Comments

9. **SEEDS** (Continued on sheet ____)

A: Date	B: Pail	C: Sample #	D: Loca	E: Reading

10. **OBJECTS** (Continued on sheet ____)

A: Date	B: Pail	C: Field #	D: Location	E: Level	F: Tot	G: Remarks	H: In Field	J: Reg. #
27 JUN	20	9				FROM SIFT	[ ]	
27 JUN	20	10				FROM SIFT	[ ]	
							[ ]	
							[ ]	
							[ ]	

11. **PHOTOGRAPHS** (Continued on sheet ____)

A: Date	B: Photo #	C: Subject	A: Date	B: Photo #	C: Subject
19 JUN	A05086	TABUN			
19 JUN	A05092	TABUN			

12. **BIODATA SAMPLES**
[ ] A. Pollen [ ] B. Shell [ ] C. Earth (Reason:)
[ ] D. Chronometric (Type:)
[ ] E. Flint [✓] F. (Other) UD - PLASTER - METAL
[ ] G. Remarks

13. **DRAWINGS**
A. Other Loci on Top Plan B. Balks C. Sub-balks D. Arch.

14. **INTERPRETATION** (Continued on sheet ____)
A. Function: FILLING OF AN INSTALLATION LOCUS

B. Stratigraphy: FROM THE POTTERY, EVEN IF VERY FEW, IT'S BYZ

C. [✓] Clean Locus D. Locus Date: BYZ E. Phase: F. Stratum:
LOCUS:

MADABA PLAINS PROJECT
EARTH LOCUS SHEET

CLEANUP ☐
BALK REMOVAL ☐

1. IDENTIFICATION
A. LOCUS 8
B. SITE H C. SEASON 01 D. FIELD A E. SQUARE 5 F. DATES 13 JUN to 15 JUN G. SHEET 1
H. SUPERVISOR MER - TJ I. BALK ____ J. DESIGNATION EARTH UNDER PLASTER

2. RATIONALE (for assigning locus)
A. REASON NEW EARTH
B. SEPARABILITY: TOP: [ ] VERY CLEAR [ ] CLEAR [✓] AVERAGE [ ] UNCLEAR [ ] VERY UNCLEAR [ ] ARBITRARY
BOTTOM: [ ] VERY CLEAR [ ] CLEAR [✓] AVERAGE [ ] UNCLEAR [ ] VERY UNCLEAR [ ] ARBITRARY

3. DESCRIPTION
A. COLOR: 1. Munsell Number 10YR 6/4
2. Verbal LIGHT YELLOWISH BROWN

B. TEXTURE (check one):
1. Sandy-Sandy loam [✓]
2. Loam-Silt loam [ ]
3. Sand clay loam-Silty clay loam [ ]
4. Clay [ ]

C. PARTICLE SHAPE
1. A 5 %
2. AS 10 %
3. SR 55 %
4. R 15 %

D. CONSISTENCE: very loose ..... very hard
1. Hardness (circle one): 1 (2) 3 4 5 6
2. Compactness (S, M, or V):
___ a. Loose ___ d. Firm
___ b. Crumbly ___ e. Gravelly
M c. Friable ___ f. Rubbly
3. Wetness (S, M, or V):
S a. Dry
___ b. Moist
___ c. Wet
4. Structure (check one):
Water: [ ] a. Puddling [ ] b. Channeling [ ] c. Sheet Wash
[ ] d. Wind [ ] e. Talus [ ] f. Random

E. INCLUSIONS:
1. Stone (give number):
___ a. Pebbles (2 mm 6 cm)/bskt ___ c. Boulders (25 cm+)/bskt
___ b. Cobbles (6-25 cm)/bskt ___ d. Dist: [ ] Random
[ ] Patterned (expl)
[ ] Layered (expl)
2. Earth (E) (give number): Freq: Size (Diam: avg)
a. Nari Pockets ___/m² ___ m
b. Brick Material ___/m² ___ m
c. Pebble Pockets ___/m² ___ m
d. Ash Pockets 3 /m² ___ m
e. FRAGILE STONE 2 /m² 0.10 - 0.30 m
f. Dist: [✓] Random [ ] Patterned (expl) [ ] Layered (expl)
3. Artifact (give totals for c-k):
a. Pottery: [ ] Very Freq [✓] Very Rare
b. Flint: [ ] Very Freq [✓] Very Rare
c. Glass ___
d. Tesserae 1
e. Tabun Frags ___
k. Arch. Frags ___ Describe: ___
f. Brick Frags ___
g. Roof Tiles ___
h. Work Stones ___
i. Burned Stones ___
j. ___ ___
l. Dist: [ ] Random [ ] Patterned (expl) [ ] Layered (expl)
4. Organic (give number for c-e):
a. Bones [ ] Very Freq [✓] Very Rare b. Shells (total) ___
c. Carbonized bits:
Olive Pits ___/bskt
Burned Wood ___/bskt Avg Siz ___ cm
Other ___ ___/bskt Avg Siz ___ cm
UD ___/bskt Avg Siz ___ cm
d. Org. Pockets ___/bskt Avg Siz ___ cm
e. SMALL EVIDENCE OF FIRE /bskt Avg Siz ___ cm
f. Dist: [ ] Random [ ] Patterned (expl) [ ] Layered (expl)

F. MEASUREMENTS:
1. Length ___ m 4. Downslope direct. ___ deg.
2. Width ___ m 5. Degree of slope ___ deg.
3. Depth ___ - ___ m

G. SURFACE MATERIAL (check one of 1-8):
[ ] 1. Beaten Earth [ ] 5. Bricks (A)
[ ] 2. Lime [ ] 6. Cobbles (A)
[ ] 3. Plaster [ ] 7. Flagstone (A)
[ ] 4. Crushed Nari [ ] 8. ___
[ ] 9. Laminated Surface: Greatest # Observable: ___

H. REMARKS: WE HAVE SOME CHERT STONES - MEDIUM SIZE

4. STRATIGRAPHY (This locus [is] . . .)
A. UNDER 4-9
B. OVER 10
C. EQUALS ___
D. CONTIGUOUS TO ___
E. SEALS AGAINST 11 - PHASE B - 12 PHASE C
7 PHASE A
F. CUT BY ___
G. REMARKS: ___

(1) earth layer = no symbol 25
(2) wall = box 25
(3) surface = underlined 25
(4) pit = upside down triangle 25
(5) cistern = circle 25
(6) other installation = triangle 25
(7) foundation trench = FT before number FT25
(8) bedrock = B before number B25

5. LEVELS
A. Locat	B. Top	C. Bottom	D. Transit	A. Locat	B. Top	C. Bottom	D. Transit
*	-0.98	-1.14					

Location:

1	2	3	4	5	6
7	8	9	10	11	12
13	14	15	16	17	18
19	20	21	22	23	24
25	26	27	28	29	30
31	32	33	34	35	36

LOCUS: 8

BACK
(Earth Locus Sheet)

6. **IDENTIFICATION**
A. LOCUS 8 B. SITE H C. SEASON 01 D. FIELD A E. SQUARE 5 G. SHEET 1

7. **POTTERY** (Continued on sheet ____)

A: Date	B: Pail	C: Tot Baskets	D: Location	E: Comments
13 JUN	2	4		
15 JUN	5	10		

8. **BONES** (Continued on sheet ____)

A: Date	B: Pail	C: Tot Baskets	D: Location	E: Comments
13 JUN	2	4		
15 JUN	5	10		

9. **SEEDS** (Continued on sheet ____)

A: Date	B: Pail	C: Sample #	D: Loca	E: Reading

10. **OBJECTS** (Continued on sheet ____)

A: Date	B: Pail	C: Field #	D: Location	E: Level	F: Tot	G: Remarks	H: In Field	I: Reg. #
							[ ]	
							[ ]	
							[ ]	
							[ ]	
							[ ]	

11. **PHOTOGRAPHS** (Continued on sheet ____)

A: Date	B: Photo #	C: Subject	A: Date	B: Photo #	C: Subject
13 JUN	A05086	TABUN AND PLASTER			
14 JUN	A05092	TABUN AND PLASTER			
15 JUN	A05095	STRATIGRAPHICAL SECTION			

12. **BIODATA SAMPLES**
[ ] A. Pollen [ ] B. Shell [✓] C. Earth (Reason: EVIDENCE OF FIRE)
[ ] D. Chronometric (Type:)
[ ] E. Flint [ ] F. (Other)
[ ] G. Remarks

13. **DRAWINGS**
A. Other Loci on Top Plan B. Balks C. Sub-balks D. Arch.

14. **INTERPRETATION** (Continued on sheet ____)
A. Function: BOTTOM OF THE PAVEMENT OF THE CHURCH

B. Stratigraphy: PROBABLY BYZANTINE

C. [✓] Clean Locus D. Locus Date: BYZ E. Phase: F. Stratum:
LOCUS: 8

Madaba Plains Project

EARTH LOCUS SHEET

CLEANUP ☐
BALK REMOVAL ☐

1. IDENTIFICATION

A. LOCUS 9
B. SITE 4 C. SEASON 01 D. FIELD A E. SQUARE 5 F. DATES 13 JUN to 14 JUN G. SHEET 1
H. SUPERVISOR HER I. BALK J. DESIGNATION PLASTER SURFACE

2. RATIONALE (for assigning locus)

A. REASON EVIDENCE OF FIRE
B. SEPARABILITY: TOP: [ ] VERY CLEAR [✓] CLEAR [ ] AVERAGE [ ] UNCLEAR [ ] VERY UNCLEAR [ ] ARBITRARY
BOTTOM: [ ] VERY CLEAR [ ] CLEAR [✓] AVERAGE [ ] UNCLEAR [ ] VERY UNCLEAR [ ] ARBITRARY

3. DESCRIPTION

A. COLOR: 1. Munsell Number ____
2. Verbal ____

B. TEXTURE (check one):
1. Sandy-Sandy loam [ ]
2. Loam-Silt loam [ ]
3. Sand clay loam-Silty clay loam [ ]
4. Clay [ ]

C. PARTICLE SHAPE
1. A ____%
2. AS ____%
3. SR ____%
4. R ____%

D. CONSISTENCE: very loose ..... very hard
1. Hardness (circle one): 1 2 3 4 5 6
2. Compactness (S, M, or V):
___ a. Loose ___ d. Firm
___ b. Crumbly ___ e. Gravelly
___ c. Friable ___ f. Rubbly
3. Wetness (S, M, or V):
___ a. Dry
___ b. Moist
___ c. Wet
4. Structure (check one):
Water: [ ] a. Puddling [ ] b. Channeling [ ] c. Sheet Wash
[ ] d. Wind [ ] e. Talus [ ] f. Random

E. INCLUSIONS:
1. Stone (give number):
___ a. Pebbles (2 mm-6 cm)/bskt ___ c. Boulders (25 cm+)/bskt
___ b. Cobbles (6-25 cm)/bskt ___ d. Dist: [ ] Random
[ ] Patterned (expl)
[ ] Layered (expl)
2. Earth (E) (give number): Freq: Size (Diam. avg)
a. Nari Pockets ____/m² ____ m
b. Brick Material ____/m² ____ m
c. Pebble Pockets ____/m² ____ m
d. Ash Pockets ____/m² ____ m
e. ____ ____/m² ____ m
f. Dist: [ ] Random [ ] Patterned (expl) [ ] Layered (expl)
3. Artifact (give totals for c-k):
a. Pottery: [ ] Very Freq [✓] Very Rare
b. Flint: [ ] Very Freq [✓] Very Rare
c. Glass ____
d. Tesserae 8
e. Tabun Frags ____
k. Arch. Frags ____
f. Brick Frags ____
g. Roof Tiles ____
h. Work Stones ____
i. Burned Stones ____
j. ____ ____
Describe: ____
l. Dist: [ ] Random [ ] Patterned (expl) [ ] Layered (expl)
4. Organic (give number for c-e):
a. Bones [ ] Very Freq [✓] Very Rare b. Shells (total) ____
c. Carbonized bits:
Olive Pits ____/bskt
Burned Wood ____/bskt Avg Siz ____ cm
Other ____ ____/bskt Avg Siz ____ cm
UD ____/bskt Avg Siz ____ cm
d. Org. Pockets ____/bskt Avg Siz ____ cm
e. ____ ____/bskt Avg Siz ____ cm
f. Dist: [ ] Random [ ] Patterned (expl) [ ] Layered (expl)

F. MEASUREMENTS:
1. Length ____ m 4. Downslope direct. ____ deg.
2. Width ____ m 5. Degree of slope ____ deg.
3. Depth ____-____ m

G. SURFACE MATERIAL (check one of 1-8):
[ ] 1. Beaten Earth [ ] 5. Bricks (A)
[ ] 2. Lime [ ] 6. Cobbles (A)
[✓] 3. Plaster [ ] 7. Flagstone (A)
[ ] 4. Crushed Nari [ ] 8. ____
[ ] 9. Laminated Surface: Greatest # Observable: ____

H. REMARKS: THE PLASTER IS DIFFERENT FROM THE ONE IN LOCO 4 AND IT PRESENTS STRONG EVIDENCE OF FIRE

4. STRATIGRAPHY (This locus [is] . . .)

A. UNDER (7) PHASE A -13
B. OVER 10 - 11 PHASE B
C. EQUALS 4
D. CONTIGUOUS TO ____
E. SEALS AGAINST ____
F. CUT BY ____
G. REMARKS: ____

(1) earth layer = no symbol 25
(2) wall = box 25
(3) surface = underlined 25
(4) pit = upside down triangle 25
(5) system = circle 25
(6) other installation = triangle 25
(7) foundation trench = FT before number FT25
(8) bedrock = B before number B25

5. LEVELS

A. Locat	B. Top	C. Bottom	D. Transit	A. Locat	B. Top	C. Bottom	D. Transit
2	-0.58	-0.86					

Location:

1	2	3	4	5	6
7	8	9	10	11	12
13	14	15	16	17	18
19	20	21	22	23	24
25	26	27	28	29	30
31	32	33	34	35	36

LOCUS: 9

BACK
(Earth Locus Sheet)

6. **IDENTIFICATION**
A. LOCUS P B. SITE H C. SEASON 01 D. FIELD A E. SQUARE 5 G. SHEET 1

7. **POTTERY** (Continued on sheet ____)

A: Date	B: Pail	C: Tot Baskets	D: Location	E: Comments
14 JUN	4	3		

8. **BONES** (Continued on sheet ____)

A: Date	B: Pail	C: Tot Baskets	D: Location	E: Comments
14 JUN	4	3		

9. **SEEDS** (Continued on sheet ____)

A: Date	B: Pail	C: Sample #	D: Locn	E: Reading

10. **OBJECTS** (Continued on sheet ____)

A: Date	B: Pail	C: Field #	D: Location	E: Level	F: Tot	G: Remarks	H: In Field	J: Reg. #
							[ ]	
							[ ]	
							[ ]	
							[ ]	
							[ ]	

11. **PHOTOGRAPHS** (Continued on sheet ____)

A: Date	B: Photo #	C: Subject	A: Date	B: Photo #	C: Subject
13 JUN	A05086	TABUN AND PLASTER			
14 JUN	A05092	TABUN AND PLASTER			
15 JUN	A05095	STRAT. SECTION			

12. **BIODATA SAMPLES**
[ ] A. Pollen [ ] B. Shell [ ] C. Earth (Reason:)
[ ] D. Chronometric (Type:)
[ ] E. Flint [✓] F. (Other) SORT OF SEED
[ ] G. Remarks

13. **DRAWINGS**
A. Other Loci on Top Plan B. Balks C. Sub-balks D. Arch.

14. **INTERPRETATION** (Continued on sheet ____)
A. Function: PAVIMENT OF THE CHURCH

B. Stratigraphy: IT'S ON THE SAME LEVEL OF LOCUS 4 BUT IS OLDER AND PRESENTS EVIDENCES OF FIRE

C. [✓] Clean Locus D. Locus Date: BY2 E. Phase: F. Stratum:
LOCUS: P

MADARA PLAINS PROJECT
EARTH LOCUS SHEET

CLEANUP ☐
BALK REMOVAL ☐

1. IDENTIFICATION

A. LOCUS 10
B. SITE H C. SEASON 01 D. FIELD A E. SQUARE 05 F. DATES 15 JUN to 15 JUN G. SHEET 1
H. SUPERVISOR VER-TJ I. BALK ____ J. DESIGNATION PLASTER SURFACE

2. RATIONALE (for assigning locus)

A. REASON WE HAVE A PLASTER SURFACE NEAR LOCUS 2
B. SEPARABILITY: TOP: [X] VERY CLEAR [ ] CLEAR [ ] AVERAGE [ ] UNCLEAR [ ] VERY UNCLEAR [ ] ARBITRARY
BOTTOM: [X] VERY CLEAR [ ] CLEAR [ ] AVERAGE [ ] UNCLEAR [ ] VERY UNCLEAR [ ] ARBITRARY

3. DESCRIPTION

A. COLOR: 1. Munsell Number ____
2. Verbal ____

B. TEXTURE (check one):
1. Sandy-Sandy loam [ ]
2. Loam-Silt loam [ ]
3. Sand clay loam-Silty clay loam [ ]
4. Clay [ ]

C. PARTICLE SHAPE
1. A ____%
2. AS ____%
3. SR ____%
4. R ____%

D. CONSISTENCE: very loose ..... very hard
1. Hardness (circle one): 1 2 3 4 5 6
2. Compactness (S, M, or V):
___ a. Loose ___ d. Firm
___ b. Crumbly ___ e. Gravelly
___ c. Friable ___ f. Rubbly
3. Wetness (S, M, or V):
___ a. Dry
___ b. Moist
___ c. Wet
4. Structure (check one):
Water: [ ] a. Puddling [ ] b. Channeling [ ] c. Sheet Wash
[ ] d. Wind [ ] e. Talus [ ] f. Random

F. MEASUREMENTS:
1. Length 0.10 m 4. Downslope direct. ____ deg.
2. Width 0.07 m 5. Degree of slope ____ deg.
3. Depth 0.01 . ____ m

G. SURFACE MATERIAL (check one of 1-8):
[ ] 1. Beaten Earth [ ] 5. Bricks (A)
[ ] 2. Lime [ ] 6. Cobbles (A)
[X] 3. Plaster [ ] 7. Flagstone (A)
[ ] 4. Crushed Nari [ ] 8. ____
[ ] 9. Laminated Surface: Greatest # Observable ____

E. INCLUSIONS:
1. Stone (give number):
___ a. Pebbles (2 mm-6 cm)/bskt ___ c. Boulders (25 cm +)/bskt
___ b. Cobbles (6-25 cm)/bskt ___ d. Dist: [ ] Random
[ ] Patterned (expl)
[ ] Layered (expl)
2. Earth (E) (give number): Freq: Size (Diam: avg)
a. Nari Pockets ____/m² ____ m
b. Brick Material ____/m² ____ m
c. Pebble Pockets ____/m² ____ m
d. Ash Pockets ____/m² ____ m
e. ____ ____/m² ____ m
f. Dist: [ ] Random [ ] Patterned (expl) [ ] Layered (expl)
3. Artifact (give totals for c-k):
a. Pottery: [ ] Very Freq [ ] Very Rare
b. Flint: [ ] Very Freq [ ] Very Rare
c. Glass ____
d. Tesserae ____
e. Tabun Frags ____
k. Arch. Frags ____
f. Brick Frags ____
g. Roof Tiles ____
h. Work Stones ____
i. Burned Stones ____
j. ____ ____
Describe: ____
l. Dist: [ ] Random [ ] Patterned (expl) [ ] Layered (expl)
4. Organic (give number for c-e):
a. Bones [ ] Very Freq [ ] Very Rare b. Shells (total) ____
c. Carbonized bits:
Olive Pits ____/bskt
Burned Wood ____/bskt Avg Siz ____ cm
Other ____ ____/bskt Avg Siz ____ cm
UD ____/bskt Avg Siz ____ cm
d. Org. Pockets ____/bskt Avg Siz ____ cm
e. ____ ____/bskt Avg Siz ____ cm
f. Dist: [ ] Random [ ] Patterned (expl) [ ] Layered (expl)

H. REMARKS: IT'S A SMALL AREA OF PLASTER NEAR THE LOCUS 2 BUT IT'S VERY IMPORTANT FOR THE STRATIGRAPHY

4. STRATIGRAPHY (THIS LOCUS [IS] ....)

A. UNDER 8
B. OVER 11
C. EQUALS ____
D. CONTIGUOUS TO 15
E. SEALS AGAINST 6 PHASE C
F. CUT BY ____
G. REMARKS: ____

(1) earth layer = no symbol 25
(2) wall = box 25
(3) surface = underlined 25
(4) pit = upside down triangle 25
(5) cisterns = circle 25
(6) other installation = triangle 25
(7) foundation trench = FT before number FT25
(8) bedrock = B before number B25

5. LEVELS

A. Locat	B. Top	C. Bottom	D. Transit	A. Locat	B. Top	C. Bottom	D. Transit
2	-0.98	-0.88					

Location:

1	2	3	4	5	6
7	8	9	10	11	12
13	14	15	16	17	18
19	20	21	22	23	24
25	26	27	28	29	30
31	32	33	34	35	36

LOCUS: 10

each number corresp
To 50 cm

BACK
(Earth Locus Sheet)

6. **IDENTIFICATION**
A. LOCUS 10 B. SITE 14 C. SEASON 01 D. FIELD A E. SQUARE 05 G. SHEET 1

7. **POTTERY** (Continued on sheet ____)

A: Date	B: Pail	C: Tot Baskets	D: Location	E: Comments

8. **BONES** (Continued on sheet ____)

A: Date	B: Pail	C: Tot Baskets	D: Location	E: Comments

9. **SEEDS** (Continued on sheet ____)

A: Date	B: Pail	C: Sample #	D: Loca	E: Reading

10. **OBJECTS** (Continued on sheet ____)

A: Date	B: Pail	C: Field #	D: Location	E: Level	F: Tot	G: Remarks	H: In Field	J: Reg. #
							[ ]	
							[ ]	
							[ ]	
							[ ]	
							[ ]	

11. **PHOTOGRAPHS** (Continued on sheet ____)

A: Date	B: Photo #	C: Subject	A: Date	B: Photo #	C: Subject

12. **BIODATA SAMPLES**
[ ] A. Pollen [ ] B. Shell [ ] C. Earth (Reason: ____)
[ ] D. Chronometric (Type: ____)
[ ] E. Flint [ ] F. (Other) ____
[ ] G. Remarks ____

13. **DRAWINGS**
A. Other Loci on Top Plan ____ B. Balks ____ C. Sub-balks ____ D. Arch. ____

14. **INTERPRETATION** (Continued on sheet ____)
A. Function: PROBABLY IT COVERED THE TOP OF THE WATER CHANEL (LOC. 18)

B. Stratigraphy: IT SHOULD BELONG TO THE LATE PERIOD OF THE CHANEL (LOC. 18) AND IN THE OLD REPORTS THE WATER SYSTEM WAS ASCRIBED TO THE ROMAN PERIOD

C. [ ] Clean Locus D. Locus Date: LR/BY2 E. Phase: ____ F. Stratum: ____
LOCUS: 10

Madaba Plains Project
EARTH LOCUS SHEET

CLEANUP ☐
BALK REMOVAL ☐

1. IDENTIFICATION
A. LOCUS 11
B. SITE H C. SEASON 01 D. FIELD A E. SQUARE 5 F. DATES 15 JUN to 22 JUN G. SHEET 1
H. SUPERVISOR MEF-TJ I. BALK ____ J. DESIGNATION EARTH

2. RATIONALE (for assigning locus)
A. REASON DIFFERENT EARTH COLOUR
B. SEPARABILITY: TOP: [ ] VERY CLEAR [ ] CLEAR [✓] AVERAGE [ ] UNCLEAR [ ] VERY UNCLEAR [ ] ARBITRARY
BOTTOM: [ ] VERY CLEAR [ ] CLEAR [ ] AVERAGE [ ] UNCLEAR [ ] VERY UNCLEAR [ ] ARBITRARY

3. DESCRIPTION
A. COLOR: 1. Munsell Number 10YR 5/6
2. Verbal YELLOWISH BROWN

B. TEXTURE (check one):
1. Sandy-Sandy loam [ ]
2. Loam-Silt loam [ ]
3. Sand clay loam-Silty clay loam [✓]
4. Clay [ ]

C. PARTICLE SHAPE
1. A ____%
2. AS ____%
3. SR 50 %
4. R 70 %

D. CONSISTENCE: very loose ..... very hard
1. Hardness (circle one): 1 2 (3) 4 5 6
2. Compactness (S, M, or V):
___ a. Loose ___ d. Firm
M b. Crumbly ___ e. Gravelly
___ c. Friable ___ f. Rubbly
3. Wetness (S, M, or V):
___ a. Dry
M b. Moist
___ c. Wet
4. Structure (check one):
Water: [ ] a. Puddling [ ] b. Channeling [ ] c. Sheet Wash
[ ] d. Wind [ ] e. Talus [ ] f. Random

F. MEASUREMENTS:
1. Length ____ m 4. Downslope direct. ____ deg.
2. Width ____ m 5. Degree of slope ____ deg.
3. Depth ____-____ m

G. SURFACE MATERIAL (check one of 1-8):
[ ] 1. Beaten Earth [ ] 5. Bricks (A)
[ ] 2. Lime [ ] 6. Cobbles (A)
[ ] 3. Plaster [ ] 7. Flagstone (A)
[ ] 4. Crushed Nari [ ] 8. ____
[ ] 9. Laminated Surface: Greatest # Observable: ____

E. INCLUSIONS:
1. Stone (give number):
___ a. Pebbles (2 mm-6 cm)/bskt ___ c. Boulders (25 cm+)/bskt
___ b. Cobbles (6-25 cm)/bskt ___ d. Dist: [ ] Random
[ ] Patterned (expl)
[ ] Layered (expl)
2. Earth (E) (give number): Freq: Size (Diam: avg)
a. Nari Pockets ____/m² ____ m
b. Brick Material ____/m² ____ m
c. Pebble Pockets ____/m² ____ m
d. Ash Pockets ____/m² ____ m
e. PLASTER 10 /m² ____ m
f. Dist. [ ] Random [ ] Patterned (expl) [ ] Layered (expl)
3. Artifact (give totals for c-k):
a. Pottery: [ ] Very Freq [✓] Very Rare
b. Flint: [ ] Very Freq [✓] Very Rare
c. Glass ____
d. Tesserae 5
e. Tabun Frags ____
k. Arch. Frags ____ Describe: ____
l. Dist: [ ] Random [ ] Patterned (expl) [ ] Layered (expl)
f. Brick Frags ____
g. Roof Tiles ____
h. Work Stones ____
i. Burned Stones ____
j. ____
4. Organic (give number for c-e):
a. Bones [ ] Very Freq [✓] Very Rare b. Shells (total) ____
c. Carbonized bits:
Olive Pits ____/bskt
Burned Wood ____/bskt Avg Siz ____ cm
Other ____ ____/bskt Avg Siz ____ cm
UD ____/bskt Avg Siz ____ cm
d. Org. Pockets ____/bskt Avg Siz ____ cm
e. ____ ____/bskt Avg Siz ____ cm
f. Dist: [ ] Random [ ] Patterned (expl) [ ] Layered (expl)

H. REMARKS: THIS LOCUS IS CUT BY A PLAIN OF FLAGSTONES AND BY A WA
TER CHANNEL
EVIDENCE OF FIRE

4. STRATIGRAPHY (This locus [is] . . .)
A. UNDER 10
B. OVER 23
C. EQUALS ____
D. CONTIGUOUS TO ____
E. SEALS AGAINST 4-PHASE C - [2] PHASE C
[7] PHASE B
F. CUT BY 18
G. REMARKS: ____

(1) earth layer = no symbol 25
(2) wall = box [25]
(3) surface = underlined 25
(4) pit = upside down triangle ▽25
(5) stratum = circle (25)
(6) other installation = triangle △25
(7) foundation trench = FT before number FT25
(8) bedrock = B before number B25

5. LEVELS
A. Locat	B. Top	C. Bottom	D. Transit	A. Locat	B. Top	C. Bottom	D. Transit
W	-1.14	-1.40					

Location:

1	2	3	4	5	6
7	8	9	10	11	12
13	14	15	16	17	18
19	20	21	22	23	24
25	26	27	28	29	30
31	32	33	34	35	36
33	34				
35	36				
37	38				
39	40				

LOCUS: 11

each number cou
To 50 cu

BACK
(Earth Locus Sheet)

6. **IDENTIFICATION**
A. LOCUS 11 B. SITE H C. SEASON 01 D. FIELD A E. SQUARE 5 G. SHEET 1

7. **POTTERY** (Continued on sheet ____)

A: Date	B: Pail	C: Tot Baskets	D: Location	E: Comments
20JUN	12	5		
21JUN	13	12		
22JUN	16	2		

8. **BONES** (Continued on sheet ____)

A: Date	B: Pail	C: Tot Baskets	D: Location	E: Comments
20JUN	12	5		
21JUN	13	12		
22JUN	16	2		

9. **SEEDS** (Continued on sheet ____)

A: Date	B: Pail	C: Sample #	D: Loca	E: Reading

10. **OBJECTS** (Continued on sheet ____)

A: Date	B: Pail	C: Field #	D: Location	E: Level	F: Tot	G: Remarks	H: In Field	J: Reg. #
20JUN	12	8				FROM SIFT	[ ]	
							[ ]	
							[ ]	
							[ ]	
							[ ]	

11. **PHOTOGRAPHS** (Continued on sheet ____)

A: Date	B: Photo #	C: Subject	A: Date	B: Photo #	C: Subject
22JUN	405133	LOCUS 11			

12. **BIODATA SAMPLES**
[ ] A. Pollen [ ] B. Shell [ ] C. Earth (Reason: ____)
[ ] D. Chronometric (Type: ____)
[ ] E. Flint [ ] F. (Other) ____
[ ] G. Remarks ____

13. **DRAWINGS**
A. Other Loci on Top Plan ____ B. Balks ____ C. Sub-balks ____ D. Arch. ____

14. **INTERPRETATION** (Continued on sheet ____)
A. Function: EARTH LAYER

B. Stratigraphy: WE HAVE A CLEAN LOCUS LR/EB/2

C. [✓] Clean Locus D. Locus Date: LR/EB/2 E. Phase: ____ F. Stratum: ____
LOCUS: 11

MADABA PLAINS PROJECT
EARTH LOCUS SHEET

CLEANUP ☐
BALK REMOVAL ☐

1. IDENTIFICATION
A. LOCUS 12
B. SITE H C. SEASON 01 D. FIELD A E. SQUARE 5 F. DATES 18 JUN to 19 JUN G. SHEET 1
H. SUPERVISOR TER I. BALK ____ J. DESIGNATION EARTH

2. RATIONALE (for assigning locus)
A. REASON TOPSOIL OF THE SQUARE
B. SEPARABILITY: TOP: [✓] VERY CLEAR [ ] CLEAR [ ] AVERAGE [ ] UNCLEAR [ ] VERY UNCLEAR [ ] ARBITRARY
BOTTOM: [ ] VERY CLEAR [ ] CLEAR [✓] AVERAGE [ ] UNCLEAR [ ] VERY UNCLEAR [ ] ARBITRARY

3. DESCRIPTION
A. COLOR: 1. Munsell Number 10YR 5/3
2. Verbal BROWN

B. TEXTURE (check one):
1. Sandy-Sandy loam [ ]
2. Loam-Silt loam [✓]
3. Sand clay loam-Silty clay loam [ ]
4. Clay [ ]

C. PARTICLE SHAPE
1. A ____ %
2. AS ____ %
3. SR 20 %
4. R 70 %

D. CONSISTENCE: very loose ..... very hard
1. Hardness (circle one): 1 (2) 3 4 5 6
2. Compactness (S, M, or V):
M a. Loose ___ d. Firm
___ b. Crumbly ___ e. Gravelly
___ c. Friable ___ f. Rubbly
3. Wetness (S, M, or V):
M a. Dry
___ b. Moist
___ c. Wet
4. Structure (check one):
Water: [ ] a. Puddling [ ] b. Channeling [ ] c. Sheet Wash
[ ] d. Wind [ ] e. Talus [ ] f. Random

F. MEASUREMENTS:
1. Length ____ m 4. Downslope direct. ____ deg.
2. Width ____ m 5. Degree of slope ____ deg.
3. Depth ____ - ____ m

G. SURFACE MATERIAL (check one of 1-8):
[✓] 1. Beaten Earth [ ] 5. Bricks (A)
[ ] 2. Lime [ ] 6. Cobbles (A)
[ ] 3. Plaster [ ] 7. Flagstone (A)
[ ] 4. Crushed Nari [ ] 8. ____
[ ] 9. Laminated Surface: Greatest # Observable: ____

E. INCLUSIONS:
1. Stone (give number):
10 a. Pebbles (2 mm-6 cm)/bskt ___ c. Boulders (25 cm+)/bskt
20 b. Cobbles (6-25 cm)/bskt ___ d. Dist: [✓] Random
[ ] Patterned (expl)
[ ] Layered (expl)

2. Earth (E) (give number): Freq: Size (Diam: avg)
a. Nari Pockets ___/m² ____ m
b. Brick Material 15 /m² ____ m
c. Pebble Pockets ___/m² ____ m
d. Ash Pockets ___/m² ____ m
e. ____ ___/m² ____ m
f. Dist: [✓] Random [ ] Patterned (expl) [ ] Layered (expl)

3. Artifact (give totals for c-k):
a. Pottery: [ ] Very Freq [✓] Very Rare
b. Flint: [ ] Very Freq [✓] Very Rare
c. Glass
d. Tesserae 9
e. Tabun Frags
k. Arch. Frags Describe: ____
f. Brick Frags 28
g. Roof Tiles
h. Work Stones
i. Burned Stones
j. ____
l. Dist: [✓] Random [ ] Patterned (expl) [ ] Layered (expl)

4. Organic (give number for c-e):
a. Bones [ ] Very Freq [✓] Very Rare b. Shells (total) ____
c. Carbonized bits:
Olive Pits ___/bskt
Burned Wood ___/bskt Avg Siz ____ cm
Other ____ ___/bskt Avg Siz ____ cm
UD ___/bskt Avg Siz ____ cm
d. Org. Pockets ___/bskt Avg Siz ____ cm
e. ____ ___/bskt Avg Siz ____ cm
f. Dist: [✓] Random [ ] Patterned (expl) [ ] Layered (expl)

H. REMARKS: WE FIND A LIMESTONE WITH PLASTER ON A SIDE. THE PLASTER IS VERY THIN. WE FOUND OTHER TWO PIECES AND THEY JOIN TOGETHER (OBJECT 28)
EVIDENCE OF FIRE
WE FOUND BRANCH BOX IN THIS LOCUS

4. STRATIGRAPHY (THIS LOCUS [IS] ...)
A. UNDER ____
B. OVER 13
C. EQUALS ____
D. CONTIGUOUS TO ____
E. SEALS AGAINST [1]-[3]-[4]-[2] PHASE C
[1] PHASE B - [2] PHASE A
F. CUT BY ____
G. REMARKS: ____

(1) earth layer = no symbol 25
(2) wall = box [25]
(3) surface = underlined 25
(4) pit = upside down triangle ▽25
(5) custom = circle (25)
(6) other installation = triangle △25
(7) foundation trench = FT before number FT25
(8) bedrock = B before number B25

5. LEVELS
A. Locat	B. Top	C. Bottom	D. Transit	A. Locat	B. Top	C. Bottom	D. Transit
36	-0.88	-1.18					

Location:

1	2	3	4	5	6
7	8	9	10	11	12
13	14	15	16	17	18
19	20	21	22	23	24
25	26	27	28	29	30
31	32	33	34	35	36
33	34				
35	36				
37	38				
39	40				
41	42				

LOCUS: 12

each number is 50 cm

BACK
(Earth Locus Sheet)

6. **IDENTIFICATION**
A. LOCUS 12 B. SITE H C. SEASON 01 D. FIELD A E. SQUARE 5 G. SHEET 1

7. **POTTERY** (Continued on sheet ____)

A: Date	B: Pail	C: Tot Baskets	D: Location	E: Comments
18 JUN	6	39		
19 JUN	7	5		

8. **BONES** (Continued on sheet ____)

A: Date	B: Pail	C: Tot Baskets	D: Location	E: Comments
18 JUN	6	39		
19 JUN	7	5		

9. **SEEDS** (Continued on sheet ____)

A: Date	B: Pail	C: Sample #	D: Loca	E: Reading

10. **OBJECTS** (Continued on sheet ____)

A: Date	B: Pail	C: Field #	D: Location	E: Level	F: Tot	G: Remarks	H: In Field	J: Reg. #
18 JUN	6	3		-1.10		3 PIECES OF BASIN (PLASTERED)	[ ]	

11. **PHOTOGRAPHS** (Continued on sheet ____)

A: Date	B: Photo #	C: Subject	A: Date	B: Photo #	C: Subject
18 JUN	A05108	EXTENDED SQUARE			

12. **BIODATA SAMPLES**
[ ] A. Pollen [ ] B. Shell [ ] C. Earth (Reason: ____)
[ ] D. Chronometric (Type: ____)
[ ] E. Flint [X] F. (Other) STONE WITH EVIDENCE OF FIRE - PLASTER - NEST ?
[ ] G. Remarks ____

13. **DRAWINGS**
A. Other Loci on Top Plan ____ B. Balks ____ C. Sub-balks ____ D. Arch. ____

14. **INTERPRETATION** (Continued on sheet ____)
A. Function: TORSEL OF THE SQUARE

B. Stratigraphy: STRONG EVIDENCES OF CONTAMINATION. PROBABLY THIS AREA WAS ALREADY DUG

C. [ ] Clean Locus D. Locus Date: MOD E. Phase: ____ F. Stratum: ____
LOCUS: 12

MADABA PLAINS PROJECT

EARTH LOCUS SHEET

CLEANUP ☐
BALK REMOVAL ☐

1. IDENTIFICATION

A. LOCUS 13
B. SITE H C. SEASON 01 D. FIELD A E. SQUARE 5 F. DATES 18 JUN to 19 JUN G. SHEET 1
H. SUPERVISOR MER I. BALK ____ J. DESIGNATION STONE SURFACE

2. RATIONALE (for assigning locus)

A. REASON STONE SURFACE
B. SEPARABILITY: TOP: [ ] VERY CLEAR [ ] CLEAR [✓] AVERAGE [ ] UNCLEAR [ ] VERY UNCLEAR [ ] ARBITRARY
BOTTOM: [ ] VERY CLEAR [ ] CLEAR [✓] AVERAGE [ ] UNCLEAR [ ] VERY UNCLEAR [ ] ARBITRARY

3. DESCRIPTION

A. COLOR: 1. Munsell Number ____ 2. Verbal ____

B. TEXTURE (check one):
1. Sandy-Sandy loam [ ]
2. Loam-Silt loam [ ]
3. Sand clay loam-Silty clay loam [ ]
4. Clay [ ]

C. PARTICLE SHAPE
1. A ____%
2. AS ____%
3. SR ____%
4. R ____%

D. CONSISTENCE: very loose ..... very hard
1. Hardness (circle one): 1 2 3 4 5 6
2. Compactness (S, M, or V):
___ a. Loose ___ d. Firm
___ b. Crumbly ___ e. Gravelly
___ c. Friable ___ f. Rubbly
3. Wetness (S, M, or V):
___ a. Dry
___ b. Moist
___ c. Wet
4. Structure (check one):
Water: [ ] a. Puddling [ ] b. Channeling [ ] c. Sheet Wash
[ ] d. Wind [ ] e. Talus [ ] f. Random

F. MEASUREMENTS:
1. Length ____ m 4. Downslope direct. ____ deg.
2. Width ____ m 5. Degree of slope ____ deg.
3. Depth ____-____ m

G. SURFACE MATERIAL (check one of 1-8):
[ ] 1. Beaten Earth [ ] 5. Bricks (A)
[ ] 2. Lime [✓] 6. Cobbles (A)
[ ] 3. Plaster [ ] 7. Flagstone (A)
[ ] 4. Crushed Nari [ ] 8. ____
[ ] 9. Laminated Surface: Greatest # Observable: ____

E. INCLUSIONS:
1. Stone (give number):
___ a. Pebbles (2 mm-6 cm)/bskt 2 c. Boulders (25 cm+)/bskt
10 b. Cobbles (6-25 cm)/bskt ___ d. Dist: [ ] Random [✓] Patterned (expl) [ ] Layered (expl)
2. Earth (E) (give number): Freq: Size (Diam: avg)
a. Nari Pockets ____/m² ____ m
b. Brick Material ____/m² ____ m
c. Pebble Pockets ____/m² ____ m
d. Ash Pockets ____/m² ____ m
e. ____ ____/m² ____ m
f. Dist: [ ] Random [ ] Patterned (expl) [ ] Layered (expl)
3. Artifact (give totals for c-k):
a. Pottery: [ ] Very Freq [✓] Very Rare
b. Flint: [ ] Very Freq [✓] Very Rare
c. Glass
d. Tesserae 1
e. Tabun Frags
k. Arch. Frags
f. Brick Frags
g. Roof Tiles
h. Work Stones
i. Burned Stones
j. ____
Describe: ____
l. Dist: [ ] Random [ ] Patterned (expl) [ ] Layered (expl)
4. Organic (give number for c-e):
a. Bones [ ] Very Freq [✓] Very Rare b. Shells (total) ____
c. Carbonized bits:
Olive Pits ____/bskt
Burned Wood ____/bskt Avg Siz ____ cm
Other ____ ____/bskt Avg Siz ____ cm
UD ____/bskt Avg Siz ____ cm
d. Org. Pockets ____/bskt Avg Siz ____ cm
e. ____ ____/bskt Avg Siz ____ cm
f. Dist: [ ] Random [ ] Patterned (expl) [ ] Layered (expl)

H. REMARKS: WE FOUND PIECES OF PLASTER SO MAYBE THIS IS THE BOTTOM OF A PAVEMENT BCZ THE STONES WERE PATTERNED TO FORM A PLAIN.

4. STRATIGRAPHY (This locus [is] . . .)

A. UNDER 12
B. OVER 16
C. EQUALS ____
D. CONTIGUOUS TO ____
E. SEALS AGAINST 1-113 / 1-117 - 19 PLASTER
F. CUT BY ____
G. REMARKS: ____

(1) earth layer = no symbol 25
(2) wall = box [25]
(3) surface = underlined 25
(4) pit = upside down triangle 25
(5) cistern = circle (25)
(6) other installation = triangle 25
(7) foundation trench = FT before number FT25
(8) bedrock = B before number B25

5. LEVELS

A. Locat	B. Top	C. Bottom	D. Transit	A. Locat	B. Top	C. Bottom	D. Transit
36	-1.19	-1.24					

Location:

1	2	3	4	5	6
7	8	9	10	11	12
13	14	15	16	17	18
19	20	21	22	23	24
25	26	27	28	29	30
31	32	33	34	35	36
33	34				
35	36				
37	38				
39	40				
41	42				

LOCUS: 13

each number is S

BACK
(Earth Locus Sheet)

6. **IDENTIFICATION**
A. LOCUS 13 B. SITE H C. SEASON 01 D. FIELD A E. SQUARE S G. SHEET 1

7. **POTTERY** (Continued on sheet ____)

A: Date	B: Pail	C: Tot Baskets	D: Location	E: Comments
19 JUN	8	3		

8. **BONES** (Continued on sheet ____)

A: Date	B: Pail	C: Tot Baskets	D: Location	E: Comments
18 JUN	8	3		

9. **SEEDS** (Continued on sheet ____)

A: Date	B: Pail	C: Sample #	D: Locn	E: Reading

10. **OBJECTS** (Continued on sheet ____)

A: Date	B: Pail	C: Field #	D: Location	E: Level	F: Tot	G: Remarks	H: In Field	I: Reg. #
							[ ]	
							[ ]	
							[ ]	
							[ ]	
							[ ]	

11. **PHOTOGRAPHS** (Continued on sheet ____)

A: Date	B: Photo #	C: Subject	A: Date	B: Photo #	C: Subject
19 JUN	A05115	LOCUS 13			

12. **BIODATA SAMPLES**
[ ] A. Pollen [ ] B. Shell [ ] C. Earth (Reason: ____)
[ ] D. Chronometric (Type: ____)
[ ] E. Flint [ ] F. (Other) ____
[ ] G. Remarks ____

13. **DRAWINGS**
A. Other Loci on Top Plan ____ B. Balks ____ C. Sub-balks ____ D. Arch. ____

14. **INTERPRETATION** (Continued on sheet ____)
A. Function: PROBABLY BOTTOM OF A PAVEMENT

B. Stratigraphy: WE FOUND EVIDENCES OF CONTAMINATION UNDER THIS LOCUS SO IT SHOULD BE MODERN

C. [ ] Clean Locus D. Locus Date: MOD E. Phase: ____ F. Stratum: ____
LOCUS: 13

Madaba Plains Project
EARTH LOCUS SHEET

CLEANUP ☐
BALK REMOVAL ☐

1. IDENTIFICATION
B. SITE H C. SEASON 01 D. FIELD A E. SQUARE 5 F. DATES 18 JUN to 20 JUN A. LOCUS 14
H. SUPERVISOR HER I. BALK ____ J. DESIGNATION EARTH G. SHEET 1

2. RATIONALE (for assigning locus)
A. REASON NEW EARTH UNDER THE STONE SURFACE
B. SEPARABILITY: TOP: [ ] VERY CLEAR [✓] CLEAR [ ] AVERAGE [ ] UNCLEAR [ ] VERY UNCLEAR [ ] ARBITRARY
BOTTOM: [✓] VERY CLEAR [ ] CLEAR [ ] AVERAGE [ ] UNCLEAR [ ] VERY UNCLEAR [ ] ARBITRARY

3. DESCRIPTION
A. COLOR: 1. Munsell Number 7.5YR 4/4
2. Verbal DARK BROWN

B. TEXTURE (check one):
1. Sandy-Sandy loam [ ]
2. Loam-Silt loam [✓]
3. Sand clay loam-Silty clay loam [ ]
4. Clay [ ]

C. PARTICLE SHAPE
1. A ____ %
2. AS ____ %
3. SR 70 %
4. R 30 %

D. CONSISTENCE: very loose ..... very hard
1. Hardness (circle one): (1) 2 3 4 5 6
2. Compactness (S, M, or V): V a. Loose ___ d. Firm ___ h. Crumbly ___ e. Gravelly ___ c. Friable ___ f. Rubbly
3. Wetness (S, M, or V): ___ a. Dry M b. Moist ___ c. Wet
4. Structure (check one):
Water: [ ] a. Puddling [ ] b. Channeling [ ] c. Sheet Wash [ ] d. Wind [ ] e. Talus [ ] f. Random

F. MEASUREMENTS:
1. Length ____ m 4. Downslope direct. ____ deg.
2. Width ____ m 5. Degree of slope ____ deg.
3. Depth ____ - ____ m

G. SURFACE MATERIAL (check one of 1-8):
[ ] 1. Beaten Earth [ ] 5. Bricks (A)
[ ] 2. Lime [ ] 6. Cobbles (A)
[ ] 3. Plaster [ ] 7. Flagstone (A)
[ ] 4. Crushed Nari [ ] 8. ____
[ ] 9. Laminated Surface: Greatest # Observable: ____

E. INCLUSIONS:
1. Stone (give number):
___ a. Pebbles (2 mm-6 cm)/bskt ___ c. Boulders (25 cm+)/bskt
20 b. Cobbles (6-25 cm)/bskt ___ d. Dist: [✓] Random [ ] Patterned (expl) [ ] Layered (expl)
2. Earth (E) (give number): Freq: Size (Diam: avg)
a. Nari Pockets ___/m² ____ m
b. Brick Material ___/m² ____ m
c. Pebble Pockets ___/m² ____ m
d. Ash Pockets ___/m² ____ m
e. ____ ___/m² ____ m
f. Dist: [ ] Random [ ] Patterned (expl) [ ] Layered (expl)
3. Artifact (give totals for c-k):
a. Pottery: [ ] Very Freq [✓] Very Rare
b. Flint: [ ] Very Freq [✓] Very Rare
c. Glass
d. Tesserae 43
e. Tabun Frags
k. Arch. Frags
f. Brick Frags ___
g. Roof Tiles ___
h. Work Stones ___
i. Burned Stones ___
j. ____ ___
Describe: ____
l. Dist: [ ] Random [ ] Patterned (expl) [ ] Layered (expl)
4. Organic (give number for c-e):
a. Bones [ ] Very Freq [✓] Very Rare b. Shells (total) ___
c. Carbonized bits:
Olive Pits ___/bskt
Burned Wood ___/bskt Avg Siz ____ cm
Other ____ ___/bskt Avg Siz ____ cm
UD ___/bskt Avg Siz ____ cm
d. Org. Pockets ___/bskt Avg Siz ____ cm
e. ____ ___/bskt Avg Siz ____ cm
f. Dist: [ ] Random [ ] Patterned (expl) [ ] Layered (expl)

H. REMARKS: SMALL EVIDENCE OF FIRE
WE FOUND AT LEVEL -1.20 A CORNER WALL PROBABLY A DOOR
STRONG EVIDENCE OF CONTAMINATION: - SEVEN UP CAN
- RAZON
- BIC PEN
- POCKET OF CHIPS (1986)
- TOP OF PLASTIC BOX

4. STRATIGRAPHY (THIS locus [is] ...)
A. UNDER 13
B. OVER 16
C. EQUALS ____
D. CONTIGUOUS TO ____
E. SEALS AGAINST -17 - 15 - 14 PEBBLES
F. CUT BY ____
G. REMARKS: ____

(1) earth layer = no symbol 25
(2) wall = box [25]
(3) surface = underlined 25
(4) pit = upside down triangle ▽25
(5) cistern = circle (25)
(6) other installation = triangle △25
(7) foundation trench = FT before number FT25
(8) bedrock = B before number B25

5. LEVELS

A. Locat	B. Top	C. Bottom	D. Transit	A. Locat	B. Top	C. Bottom	D. Transit
36	-1.24	-1.54					

Location:

1	2	3	4	5	6
7	8	9	10	11	12
13	14	15	16	17	18
19	20	21	22	23	24
25	26	27	28	29	30
31	32	33	34	35	36
37	38				
39	40				
41	42				

LOCUS: 14

each number is 50

BACK
(Earth Locus Sheet)

6. **IDENTIFICATION**
A. LOCUS 14 B. SITE H C. SEASON 01 D. FIELD A E. SQUARE S G. SHEET 1

7. **POTTERY** (Continued on sheet ____)

A: Date	B: Pail	C: Tot Baskets	D: Location	E: Comments
19 JUN	9	54		
20 JUN	10	18		

8. **BONES** (Continued on sheet ____)

A: Date	B: Pail	C: Tot Baskets	D: Location	E: Comments
19 JUN	9	54		
20 JUN	10	18		

9. **SEEDS** (Continued on sheet ____)

A: Date	B: Pail	C: Sample #	D: Loca	E: Reading

10. **OBJECTS** (Continued on sheet ____)

A: Date	B: Pail	C: Field #	D: Location	E: Level	F: Tot	G: Remarks	H: In Field	J: Reg. #
19 JUN	9	4		-120		BASALT STONE	[ ]	
19 JUN	9	5		-120		STONE OBJECT	[ ]	
19 JUN	9	6		-122		MARBLE FRAGMENT	[ ]	
							[ ]	
							[ ]	

11. **PHOTOGRAPHS** (Continued on sheet ____)

A: Date	B: Photo #	C: Subject	A: Date	B: Photo #	C: Subject
20 JUN	205MB	LOCUS 14			

12. **BIODATA SAMPLES**
[ ] A. Pollen [ ] B. Shell [ ] C. Earth (Reason:)
[ ] D. Chronometric (Type:)
[ ] E. Flint [✓] F. (Other) BURNED WOOD - PLASTER WITH TEXTURE
[ ] G. Remarks

13. **DRAWINGS**
A. Other Loci on Top Plan B. Balks C. Sub-balks D. Arch.

14. **INTERPRETATION** (Continued on sheet ____)
A. Function: EARTH LAYER

B. Stratigraphy: STRONG EVIDENCES OF CONTAMINATION

C. [ ] Clean Locus D. Locus Date: ROD E. Phase: F. Stratum:
LOCUS: 14

MADABA PLAINS PROJECT
EARTH LOCUS SHEET

CLEANUP ☐
BALK REMOVAL ☐

1. IDENTIFICATION
A. LOCUS 16
B. SITE H C. SEASON 01 D. FIELD A E. SQUARE S F. DATES 20 JUN to 20 JUN G. SHEET 1
H. SUPERVISOR MER I. BALK ____ J. DESIGNATION EARTH

2. RATIONALE (for assigning locus)
A. REASON NEW EARTH
B. SEPARABILITY: TOP: [ ] VERY CLEAR [ ] CLEAR [✓] AVERAGE [ ] UNCLEAR [ ] VERY UNCLEAR [ ] ARBITRARY
BOTTOM: [ ] VERY CLEAR [✓] CLEAR [ ] AVERAGE [ ] UNCLEAR [ ] VERY UNCLEAR [ ] ARBITRARY

3. DESCRIPTION
A. COLOR: 1. Munsell Number 10YR 4/6
2. Verbal DARK YELLOWISH BROWN

B. TEXTURE (check one):
1. Sandy-Sandy loam [ ]
2. Loam-Silt loam [ ]
3. Sand clay loam-Silty clay loam [✓]
4. Clay [ ]

C. PARTICLE SHAPE
1. A 20 %
2. AS 50 %
3. SR 15 %
4. R 15 %

D. CONSISTENCE: very loose ..... very hard
1. Hardness (circle one): 1 2 (3) 4 5 6
2. Compactness (S, M, or V): M a. Loose ___ d. Firm ___ b. Crumbly ___ e. Gravelly ___ c. Friable ___ f. Rubbly
3. Wetness (S, M, or V): ___ a. Dry S b. Moist ___ c. Wet
4. Structure (check one):
Water: [ ] a. Puddling [ ] b. Channeling [ ] c. Sheet Wash [ ] d. Wind [ ] e. Talus [ ] f. Random

F. MEASUREMENTS:
1. Length ____ m 4. Downslope direct. ____ deg.
2. Width ____ m 5. Degree of slope ____ deg.
3. Depth ____ - ____ m

G. SURFACE MATERIAL (check one of 1-8):
[ ] 1. Beaten Earth [ ] 5. Bricks (A)
[ ] 2. Lime [ ] 6. Cobbles (A)
[ ] 3. Plaster [ ] 7. Flagstone (A)
[ ] 4. Crushed Nari [ ] 8. ____
[ ] 9. Laminated Surface: Greatest # Observable: ____

E. INCLUSIONS:
1. Stone (give number):
20 a. Pebbles (2 mm-6 cm)/bskt ___ c. Boulders (25 cm+)/bskt
___ b. Cobbles (6-25 cm)/bskt ___ d. Dist: [✓] Random [ ] Patterned (expl) [ ] Layered (expl)
2. Earth (E) (give number): Freq: Size (Diam: avg)
a. Nari Pockets ___/m² ____ m
b. Brick Material ___/m² ____ m
c. Pebble Pockets ___/m² ____ m
d. Ash Pockets ___/m² ____ m
e. ____ ___/m² ____ m
f. Dist: [ ] Random [ ] Patterned (expl) [ ] Layered (expl)
3. Artifact (give totals for c-k):
a. Pottery: [ ] Very Freq [✓] Very Rare f. Brick Frags ___
b. Flint: [ ] Very Freq [✓] Very Rare g. Roof Tiles ___
c. Glass h. Work Stones ___
d. Tesserae 22 i. Burned Stones ___
e. Tabun Frags ___ j. ____ ___
k. Arch. Frags ___ Describe: ____
l. Dist: [✓] Random [ ] Patterned (expl) [ ] Layered (expl)
4. Organic (give number for c-e):
a. Bones [ ] Very Freq [✓] Very Rare b. Shells (total) 2
c. Carbonized bits:
Olive Pits ___/bskt
Burned Wood ___/bskt Avg Siz ____ cm
Other ____ ___/bskt Avg Siz ____ cm
UD ___/bskt Avg Siz ____ cm
d. Org. Pockets ___/bskt Avg Siz ____ cm
e. ____ ___/bskt Avg Siz ____ cm
f. Dist: [✓] Random [ ] Patterned (expl) [ ] Layered (expl)

H. REMARKS: CONTAMINATED

4. STRATIGRAPHY (This locus [is] . . .)
A. UNDER 14
B. OVER 19
C. EQUALS ____
D. CONTIGUOUS TO ____
E. SEALS AGAINST 17 - 15 - 9 PLASTER
F. CUT BY ____
G. REMARKS: ____

(1) earth layer = no symbol 25
(2) wall = box [25]
(3) surface = underlined 25
(4) pit = upside down triangle 25
(5) cistern = circle (25)
(6) other installation = triangle 25
(7) foundation trench = FT before number FT25
(8) bedrock = B before number B25

5. LEVELS
A. Locat	B. Top	C. Bottom	D. Transit	A. Locat	B. Top	C. Bottom	D. Transit
35	-1.54	-1.56					

Location:

1	2	3	4	5	6
7	8	9	10	11	12
13	14	15	16	17	18
19	20	21	22	23	24
25	26	27	28	29	30
31	32	33	34	35	36
37	38				
39	40				
41	42				

LOCUS: 16

each number co
grid to 50 are

BACK
(Earth Locus Sheet)

6. **IDENTIFICATION**
A. LOCUS 16 B. SITE H C. SEASON 01 D. FIELD A E. SQUARE 5 G. SHEET 1

7. **POTTERY** (Continued on sheet ____)

A: Date	B: Pail	C: Tot Baskets	D: Location	E: Comments
20 JUN	11	17		

8. **BONES** (Continued on sheet ____)

A: Date	B: Pail	C: Tot Baskets	D: Location	E: Comments
20 JUN	11	17		

9. **SEEDS** (Continued on sheet ____)

A: Date	B: Pail	C: Sample #	D: Loca	E: Reading

10. **OBJECTS** (Continued on sheet ____)

A: Date	B: Pail	C: Field #	D: Location	E: Level	F: Tot	G: Remarks	H: In Field	J: Reg. #
20 JUN	11	4		-1.53			[ ]	

11. **PHOTOGRAPHS** (Continued on sheet ____)

A: Date	B: Photo #	C: Subject	A: Date	B: Photo #	C: Subject

12. **BIODATA SAMPLES**
[ ] A. Pollen [ ] B. Shell [ ] C. Earth (Reason: ____)
[ ] D. Chronometric (Type: ____)
[ ] E. Flint [ ] F. (Other) ____
[ ] G. Remarks ____

13. **DRAWINGS**
A. Other Loci on Top Plan ____ B. Balks ____ C. Sub-balks ____ D. Arch. ____

14. **INTERPRETATION** (Continued on sheet ____)
A. Function: EARTH LAYER

B. Stratigraphy: IT'S THE EARTH ABOVE THE BEATEN EARTH (LOC. 19) WHERE WE STILL FOUND EVIDENCES OF CONTAMINATION.

C. [ ] Clean Locus D. Locus Date: 1100 E. Phase: ____ F. Stratum: ____
LOCUS: 16

MADABA PLAINS PROJECT
EARTH LOCUS SHEET

CLEANUP ☐
BALK REMOVAL ☐

1. IDENTIFICATION
A. LOCUS 1R
B. SITE H C. SEASON 01 D. FIELD A E. SQUARE 5 F. DATES 21 JUN to 21 JUN G. SHEET 1
H. SUPERVISOR TER I. BALK ____ J. DESIGNATION BEATEN EARTH

2. RATIONALE (for assigning locus)
A. REASON BEATEN EARTH
B. SEPARABILITY: TOP: [✓] VERY CLEAR [ ] CLEAR [ ] AVERAGE [ ] UNCLEAR [ ] VERY UNCLEAR [ ] ARBITRARY
BOTTOM: [✓] VERY CLEAR [ ] CLEAR [ ] AVERAGE [ ] UNCLEAR [ ] VERY UNCLEAR [ ] ARBITRARY

3. DESCRIPTION
A. COLOR: 1. Munsell Number 10YR 5/4
2. Verbal YELLOWISH BROWN

B. TEXTURE (check one):
1. Sandy-Sandy loam [ ]
2. Loam-Silt loam [ ]
3. Sand clay loam-Silty clay loam [✓]
4. Clay [ ]

C. PARTICLE SHAPE
1. A 40 %
2. AS 20 %
3. SR 10 %
4. R 30 %

D. CONSISTENCE: very loose ..... very hard
1. Hardness (circle one): 1 2 3 (4) 5 6
2. Compactness (S, M, or V):
___ a. Loose ___ d. Firm
[M] b. Crumbly ___ e. Gravelly
___ c. Friable ___ f. Rubbly
3. Wetness (S, M, or V):
___ a. Dry
[V] b. Moist
___ c. Wet
4. Structure (check one):
Water: [ ] a. Puddling [ ] b. Channeling [ ] c. Sheet Wash
[ ] d. Wind [ ] e. Talus [ ] f. Random

E. INCLUSIONS:
1. Stone (give number):
25 a. Pebbles (2 mm-6 cm)/bskt ____ c. Boulders (25 cm+)/bskt
___ b. Cobbles (6-25 cm)/bskt ____ d. Dist: [✓] Random
[ ] Patterned (expl)
[ ] Layered (expl)
2. Earth (E) (give number): Freq: Size (Diam: avg)
a. Nari Pockets ____/m² ____ m
b. Brick Material ____/m² ____ m
c. Pebble Pockets ____/m² ____ m
d. Ash Pockets ____/m² ____ m
e. ____ ____/m² ____ m
f. Dist: [ ] Random [ ] Patterned (expl) [ ] Layered (expl)
3. Artifact (give totals for c-k):
a. Pottery: [ ] Very Freq [✓] Very Rare
b. Flint: [ ] Very Freq [✓] Very Rare
c. Glass
d. Tesserae 50
e. Tabun Frags ____
k. Arch. Frags ____
f. Brick Frags ____
g. Roof Tiles ____
h. Work Stones ____
i. Burned Stones ____
j. ____ ____
Describe: ____
l. Dist: [ ] Random [ ] Patterned (expl) [ ] Layered (expl)
4. Organic (give number for c-e):
a. Bones [ ] Very Freq [ ] Very Rare b. Shells (total) ____
c. Carbonized bits:
Olive Pits ____/bskt
Burned Wood ____/bskt Avg Siz ____ cm
Other ____ ____/bskt Avg Siz ____ cm
UD ____/bskt Avg Siz ____ cm
d. Org. Pockets ____/bskt Avg Siz ____ cm
e. ____ ____/bskt Avg Siz ____ cm
f. Dist: [ ] Random [ ] Patterned (expl) [ ] Layered (expl)

F. MEASUREMENTS:
1. Length ____ m 4. Downslope direct. ____ deg.
2. Width ____ m 5. Degree of slope ____ deg.
3. Depth ____-____ m

G. SURFACE MATERIAL (check one of 1-8):
[✓] 1. Beaten Earth
[ ] 2. Lime
[ ] 3. Plaster
[ ] 4. Crushed Nari
[ ] 5. Bricks (A)
[ ] 6. Cobbles (A)
[ ] 7. Flagstone (A)
[ ] 8. ____
[ ] 9. Laminated Surface: Greatest # Observable: ____

H. REMARKS: ____

4. STRATIGRAPHY (This locus [is] ...)
A. UNDER 16
B. OVER 22
C. EQUALS ____
D. CONTIGUOUS TO ____
E. SEALS AGAINST [illegible] - [62] - [117] - [8] PHASE B
F. CUT BY ____
G. REMARKS: ____

(1) earth layer = no symbol 25
(2) wall = box [25]
(3) surface = underlined 25
(4) pit = upside down triangle ▽25
(5) cistern = circle (25)
(6) other installation = triangle △25
(7) foundation trench = FT before number FT25
(8) bedrock = B before number B25

5. LEVELS
A. Locat	B. Top	C. Bottom	D. Transit	A. Locat	B. Top	C. Bottom	D. Transit
33	-1.63	-1.59					

Location:

1	2	3	4	5	6
7	8	9	10	11	12
13	14	15	16	17	18
19	20	21	22	23	24
25	26	27	28	29	30
31	32	33	34	35	36
33	34				
35	36				
37	38				
39	40				
41	42				

each number come To 50 cm

LOCUS: 1R

BACK
(Earth Locus Sheet)

6. **IDENTIFICATION**
A. LOCUS 19 B. SITE H C. SEASON 01 D. FIELD A E. SQUARE 5 G. SHEET 1

7. **POTTERY** (Continued on sheet ____)

A: Date	B: Pail	C: Tot Baskets	D: Location	E: Comments
21 JUN	14	28		

8. **BONES** (Continued on sheet ____)

A: Date	B: Pail	C: Tot Baskets	D: Location	E: Comments
21 JUN	14	28		

9. **SEEDS** (Continued on sheet ____)

A: Date	B: Pail	C: Sample #	D: Loca	E: Reading

10. **OBJECTS** (Continued on sheet ____)

A: Date	B: Pail	C: Field #	D: Location	E: Level	F: Tot	G: Remarks	H: In Field	J: Reg. #
							[ ]	
							[ ]	
							[ ]	
							[ ]	
							[ ]	

11. **PHOTOGRAPHS** (Continued on sheet ____)

A: Date	B: Photo #	C: Subject	A: Date	B: Photo #	C: Subject
21 JUN	A05129	LOCUS 19			

12. **BIODATA SAMPLES**
[ ] A. Pollen [ ] B. Shell [ ] C. Earth (Reason:)
[ ] D. Chronometric (Type:)
[ ] E. Flint [ ] F. (Other)
[ ] G. Remarks

13. **DRAWINGS**
A. Other Loci on Top Plan B. Balks C. Sub-balks D. Arch.

14. **INTERPRETATION** (Continued on sheet ____)
A. Function: BEATEN EARTH ABOVE THE BEDROCK

B. Stratigraphy: THE CISTERN IN THE BEDROCK WAS USED ON THE BASE OF THE POTTERY UNTIL THE EARLY ROMAN PERIOD (SEASON 1976) - THIS LOCUS WAS ABOVE THE CISTERN SO IT SHOULD BE AT LEAST BYZANTINE

C. [ ] Clean Locus D. Locus Date: B/2 E. Phase: F. Stratum:
LOCUS: 19

MADABA PLAINS PROJECT
EARTH LOCUS SHEET

CLEANUP ☐
BALK REMOVAL ☐

1. IDENTIFICATION
A. LOCUS 20
B. SITE H C. SEASON 01 D. FIELD A E. SQUARE 5 F. DATES 21 JUN to 21 JUN G. SHEET 1
H. SUPERVISOR LGR I. BALK ____ J. DESIGNATION FILL OF A WATER CHANEL

2. RATIONALE (for assigning locus)
A. REASON FILL OF THE WATER CHANEL
B. SEPARABILITY: TOP: [ ] VERY CLEAR [ ] CLEAR [ ] AVERAGE [✓] UNCLEAR [ ] VERY UNCLEAR [ ] ARBITRARY
BOTTOM: [✓] VERY CLEAR [ ] CLEAR [ ] AVERAGE [ ] UNCLEAR [ ] VERY UNCLEAR [ ] ARBITRARY

3. DESCRIPTION
A. COLOR: 1. Munsell Number 10YR 5/4
2. Verbal YELLOWISH BROWN

B. TEXTURE (check one):
1. Sandy-Sandy loam [ ]
2. Loam-Silt loam [ ]
3. Sand clay loam-Silty clay loam [✓]
4. Clay [ ]

C. PARTICLE SHAPE
1. A 40 %
2. AS 20 %
3. SR 10 %
4. R 30 %

D. CONSISTENCE: very loose ..... very hard
1. Hardness (circle one): (1) 2 3 4 5 6
2. Compactness (S, M, or V): [✓] a. Loose ___ d. Firm ___ b. Crumbly ___ e. Gravelly ___ c. Friable ___ f. Rubbly
3. Wetness (S, M, or V): [M] a. Dry ___ b. Moist ___ c. Wet
4. Structure (check one):
Water: [ ] a. Puddling [ ] b. Channeling [ ] c. Sheet Wash [ ] d. Wind [ ] e. Talus [ ] f. Random

F. MEASUREMENTS:
1. Length ____ m 4. Downslope direct. ____ deg.
2. Width ____ m 5. Degree of slope ____ deg.
3. Depth ____ - ____ m

G. SURFACE MATERIAL (check one of 1-8):
[ ] 1. Beaten Earth [ ] 5. Bricks (A)
[ ] 2. Lime [ ] 6. Cobbles (A)
[ ] 3. Plaster [ ] 7. Flagstone (A)
[ ] 4. Crushed Nari [ ] 8. ____
[ ] 9. Laminated Surface: Greatest # Observable: ____

E. INCLUSIONS:
1. Stone (give number):
___ a. Pebbles (2 mm-6 cm)/bskt ___ c. Boulders (25 cm+)/bskt
___ b. Cobbles (6-25 cm)/bskt ___ d. Dist: [ ] Random [ ] Patterned (expl) [ ] Layered (expl)
2. Earth (E) (give number): Freq: Size (Diam: avg)
a. Nari Pockets ___/m² ____ m
b. Brick Material ___/m² ____ m
c. Pebble Pockets ___/m² ____ m
d. Ash Pockets ___/m² ____ m
e. PLASTER 10/m² ____ m
f. Dist: [M] Random [ ] Patterned (expl) [ ] Layered (expl)
3. Artifact (give totals for c-k):
a. Pottery: [ ] Very Freq [✓] Very Rare
b. Flint: [ ] Very Freq [M] Very Rare
c. Glass ___
d. Tesserae ___
e. Tabun Frags ___
k. Arch. Frags ___ Describe: ____
f. Brick Frags ___
g. Roof Tiles ___
h. Work Stones ___
i. Burned Stones ___
j. ____ ___
l. Dist: [M] Random [ ] Patterned (expl) [ ] Layered (expl)
4. Organic (give number for c-e):
a. Bones [ ] Very Freq [✓] Very Rare b. Shells (total) ___
c. Carbonized bits:
Olive Pits ___/bskt
Burned Wood ___/bskt Avg Siz ____ cm
Other ____ ___/bskt Avg Siz ____ cm
UD ___/bskt Avg Siz ____ cm
d. Org. Pockets ___/bskt Avg Siz ____ cm
e. ____ ___/bskt Avg Siz ____ cm
f. Dist: [ ] Random [ ] Patterned (expl) [ ] Layered (expl)

H. REMARKS: EVIDENCE OF FIRE

4. STRATIGRAPHY (This locus [is] . . .)
A. UNDER ____
B. OVER ____
C. EQUALS ____
D. CONTIGUOUS TO ____
E. SEALS AGAINST ____
F. CUT BY ____
G. REMARKS: IT IS THE FILL OF THE CHANEL SO IT'S UNDER THE CHANEL

(1) earth layer = no symbol 25
(2) wall = box [25]
(3) surface = underlined 25
(4) pit = upside down triangle ▽25
(5) custom = circle (25)
(6) other installation = triangle △25
(7) foundation trench = FT before number FT25
(8) bedrock = B before number B25

5. LEVELS

A. Locat	B. Top	C. Bottom	D. Transit	A. Locat	B. Top	C. Bottom	D. Transit
7	-1.06	-1.16					

Location: 1 2 3 4 5 6 / 7 8 9 10 11 12 / 13 14 15 16 17 18 / 19 20 21 22 23 24 / 25 26 27 28 29 30 / 31 32 33 34 35 36 / 37 38 39 40 41 42

LOCUS: 20

each number co
Apart to 50 cm

BACK
(Earth Locus Sheet)

6. **IDENTIFICATION**
A. LOCUS 20 B. SITE 11 C. SEASON 01 D. FIELD A E. SQUARE 5 G. SHEET 1

7. **POTTERY** (Continued on sheet ____)

A: Date	B: Pail	C: Tot Baskets	D: Location	E: Comments
21 JUN	15	2		

8. **BONES** (Continued on sheet ____)

A: Date	B: Pail	C: Tot Baskets	D: Location	E: Comments
21 JUN	15	2		

9. **SEEDS** (Continued on sheet ____)

A: Date	B: Pail	C: Sample #	D: Loca	E: Reading

10. **OBJECTS** (Continued on sheet ____)

A: Date	B: Pail	C: Field #	D: Location	E: Level	F: Tot	G: Remarks	H: In Field	J: Reg. #
							[ ]	
							[ ]	
							[ ]	
							[ ]	
							[ ]	

11. **PHOTOGRAPHS** (Continued on sheet ____)

A: Date	B: Photo #	C: Subject	A: Date	B: Photo #	C: Subject

12. **BIODATA SAMPLES**
[ ] A. Pollen [ ] B. Shell [ ] C. Earth (Reason: ____)
[ ] D. Chronometric (Type: ____)
[ ] E. Flint [ ] F. (Other) ____
[ ] G. Remarks ____

13. **DRAWINGS**
A. Other Loci on Top Plan ____ B. Balks ____ C. Sub-balks ____ D. Arch. ____

14. **INTERPRETATION** (Continued on sheet ____)
A. Function: EARTH LAYER

B. Stratigraphy: IT WAS INSIDE THE CHANNEL AND ON THE BASE OF THE POTTERY WE HAVE A TERMINUS ANTE QUEM FOR THE CHANNEL IN THE BIZANTYNE PERIOD

C. [ ] Clean Locus D. Locus Date: 1972 E. Phase: ____ F. Stratum: ____
LOCUS: 20

Madaba Plains Project

EARTH LOCUS SHEET

CLEANUP ☐
BALK REMOVAL ☐

1. IDENTIFICATION

A. LOCUS 21
B. SITE H C. SEASON 01 D. FIELD A E. SQUARE 5 F. DATES 21 JUN to 22 JUN G. SHEET 1
H. SUPERVISOR MER I. BALK J. DESIGNATION STONE SURFACE

2. RATIONALE (for assigning locus)

A. REASON IDENTIFICATION OF A FLAGSTONE SURFACE
B. SEPARABILITY: TOP: [✓] VERY CLEAR [ ] CLEAR [ ] AVERAGE [ ] UNCLEAR [ ] VERY UNCLEAR [ ] ARBITRARY
BOTTOM: [✓] VERY CLEAR [ ] CLEAR [ ] AVERAGE [ ] UNCLEAR [ ] VERY UNCLEAR [ ] ARBITRARY

3. DESCRIPTION

A. COLOR: 1. Munsell Number _____
2. Verbal _____

B. TEXTURE (check one):
1. Sandy-Sandy loam [ ]
2. Loam-Silt loam [ ]
3. Sand clay loam-Silty clay loam [ ]
4. Clay [ ]

C. PARTICLE SHAPE
1. A ____%
2. AS ____%
3. SR ____%
4. R ____%

D. CONSISTENCE: very loose ..... very hard
1. Hardness (circle one): 1 2 3 4 5 6
2. Compactness (S, M, or V):
___ a. Loose ___ d. Firm
___ b. Crumbly ___ e. Gravelly
___ c. Friable ___ f. Rubbly
3. Wetness (S, M, or V):
___ a. Dry
___ b. Moist
___ c. Wet
4. Structure (check one):
Water: [ ] a. Puddling [ ] b. Channeling [ ] c. Sheet Wash
[ ] d. Wind [ ] e. Talus [ ] f. Random

F. MEASUREMENTS:
1. Length _____ m
2. Width _____ m
3. Depth _____-_____ m
4. Downslope direct. _____ deg.
5. Degree of slope _____ deg.

G. SURFACE MATERIAL (check one of 1-8):
[ ] 1. Beaten Earth
[ ] 2. Lime
[ ] 3. Plaster
[ ] 4. Crushed Nari
[ ] 5. Bricks (A)
[ ] 6. Cobbles (A)
[✓] 7. Flagstone (A)
[ ] 8. _____
[ ] 9. Laminated Surface: Greatest # Observable: _____

E. INCLUSIONS:
1. Stone (give number):
___ a. Pebbles (2 mm-6 cm)/bskt ___ c. Boulders (25 cm+)/bskt
___ b. Cobbles (6-25 cm)/bskt ___ d. Dist: [ ] Random
[ ] Patterned (expl)
[ ] Layered (expl)
2. Earth (E) (give number): Freq: Size (Diam: avg)
a. Nari Pockets ____/m² _____ m
b. Brick Material ____/m² _____ m
c. Pebble Pockets ____/m² _____ m
d. Ash Pockets ____/m² _____ m
e. _____ ____/m² _____ m
f. Dist: [ ] Random [ ] Patterned (expl) [ ] Layered (expl)
3. Artifact (give totals for c-k):
a. Pottery: [ ] Very Freq [ ] Very Rare
b. Flint: [ ] Very Freq [ ] Very Rare
c. Glass ____
d. Tesserae ____
e. Tabun Frags ____
k. Arch. Frags ____
f. Brick Frags ____
g. Roof Tiles ____
h. Work Stones ____
i. Burned Stones ____
j. _____ ____
Describe: _____
l. Dist: [ ] Random [ ] Patterned (expl) [ ] Layered (expl)
4. Organic (give number for c-e):
a. Bones [ ] Very Freq [ ] Very Rare b. Shells (total) ____
c. Carbonized bits:
Olive Pits ____/bskt
Burned Wood ____/bskt Avg Siz _____ cm
Other _____ ____/bskt Avg Siz _____ cm
UID ____/bskt Avg Siz _____ cm
d. Org. Pockets ____/bskt Avg Siz _____ cm
e. _____ ____/bskt Avg Siz _____ cm
f. Dist: [ ] Random [ ] Patterned (expl) [ ] Layered (expl)

H. REMARKS: _____

4. STRATIGRAPHY (This locus [is] . . .)

A. UNDER 11 - [7] PHASE A
B. OVER 23
C. EQUALS _____
D. CONTIGUOUS TO _____
E. SEALS AGAINST _____

F. CUT BY _____
G. REMARKS: _____

(1) earth layer = no symbol 25
(2) wall = box [25]
(3) surface = underlined 25
(4) pit = upside down triangle ▽25
(5) cistern = circle (25)
(6) other installation = triangle △25
(7) foundation trench = FT before number FT25
(8) bedrock = B before number B25

5. LEVELS

A. Locat	B. Top	C. Bottom	D. Transit	A. Locat	B. Top	C. Bottom	D. Transit
8	-1.10	-1.24					

Location: 1 2 3 4 5 6
7 8 9 10 11 12
13 14 15 16 17 18
19 20 21 22 23 24
25 26 27 28 29 30
31 32 33 34 35 36
37 38 39 40 41 42

LOCUS: 21

BACK
(Earth Locus Sheet)

6. **IDENTIFICATION**
A. LOCUS 21 B. SITE H C. SEASON 01 D. FIELD A E. SQUARE 5 G. SHEET 1

7. **POTTERY** (Continued on sheet ____)

A: Date	B: Pail	C: Tot Baskets	D: Location	E: Comments

8. **BONES** (Continued on sheet ____)

A: Date	B: Pail	C: Tot Baskets	D: Location	E: Comments

9. **SEEDS** (Continued on sheet ____)

A: Date	B: Pail	C: Sample #	D: Loca	E: Reading

10. **OBJECTS** (Continued on sheet ____)

A: Date	B: Pail	C: Field #	D: Location	E: Level	F: Tot	G: Remarks	H: In Field	J: Reg. #
							[ ]	
							[ ]	
							[ ]	
							[ ]	
							[ ]	

11. **PHOTOGRAPHS** (Continued on sheet ____)

A: Date	B: Photo #	C: Subject	A: Date	B: Photo #	C: Subject
22 JUN	A05133	WATER CHANEL			

12. **BIODATA SAMPLES**
[ ] A. Pollen [ ] B. Shell [ ] C. Earth (Reason: ____)
[ ] D. Chronometric (Type: ____)
[ ] E. Flint [ ] F. (Other) ____
[ ] G. Remarks ____

13. **DRAWINGS**
A. Other Loci on Top Plan ____ B. Balks ____ C. Sub-balks ____ D. Arch. ____

14. **INTERPRETATION** (Continued on sheet ____)
A. Function: ROOTOM OF THE PAVEMENT OF THE PORTICO BE EARLIER PAVEMENT

B. Stratigraphy: IT SHOULD BE LR OR BY2

C. [ ] Clean Locus D. Locus Date: LR/BY2 E. Phase: ____ F. Stratum: ____
LOCUS: 21

Madaba Plains Project

EARTH LOCUS SHEET

CLEANUP ☐
BALK REMOVAL ☐

1. IDENTIFICATION

A. LOCUS 22
B. SITE 11 C. SEASON 01 D. FIELD A E. SQUARE 5 F. DATES 21 JUN to 22 JUN G. SHEET 1
H. SUPERVISOR TER I. BALK ____ J. DESIGNATION BEDROCK

2. RATIONALE (for assigning locus)

A. REASON BEDROCK
B. SEPARABILITY: TOP: [✓] VERY CLEAR [ ] CLEAR [ ] AVERAGE [ ] UNCLEAR [ ] VERY UNCLEAR [ ] ARBITRARY
BOTTOM: [ ] VERY CLEAR [ ] CLEAR [ ] AVERAGE [ ] UNCLEAR [ ] VERY UNCLEAR [✓] ARBITRARY

3. DESCRIPTION

A. COLOR: 1. Munsell Number ____
2. Verbal ____

B. TEXTURE (check one):
1. Sandy-Sandy loam [ ]
2. Loam-Silt loam [ ]
3. Sand clay loam-Silty clay loam [ ]
4. Clay [ ]

C. PARTICLE SHAPE
1. A ____%
2. AS ____%
3. SR ____%
4. R ____%

D. CONSISTENCE: very loose ..... very hard
1. Hardness (circle one): 1 2 3 4 5 6
2. Compactness (S, M, or V):
___ a. Loose ___ d. Firm
___ b. Crumbly ___ e. Gravelly
___ c. Friable ___ f. Rubbly
3. Wetness (S, M, or V):
___ a. Dry
___ b. Moist
___ c. Wet
4. Structure (check one):
Water: [ ] a. Puddling [ ] b. Channeling [ ] c. Sheet Wash
[ ] d. Wind [ ] e. Talus [ ] f. Random

E. INCLUSIONS:
1. Stone (give number):
___ a. Pebbles (2 mm-6 cm)/bskt ___ c. Boulders (25 cm+)/bskt
___ b. Cobbles (6-25 cm)/bskt ___ d. Dist: [ ] Random
[ ] Patterned (expl)
[ ] Layered (expl)
2. Earth (E) (give number): Freq: Size (Diam: avg)
a. Nari Pockets ____/m² ____ m
b. Brick Material ____/m² ____ m
c. Pebble Pockets ____/m² ____ m
d. Ash Pockets ____/m² ____ m
e. ____ ____/m² ____ m
f. Dist: [ ] Random [ ] Patterned (expl) [ ] Layered (expl)
3. Artifact (give totals for c-k):
a. Pottery: [ ] Very Freq [ ] Very Rare
b. Flint: [ ] Very Freq [ ] Very Rare
c. Glass ____
d. Tesserae ____
e. Tabun Frags ____
k. Arch. Frags ____
f. Brick Frags ____
g. Roof Tiles ____
h. Work Stones ____
i. Burned Stones ____
j. ____ ____
Describe: ____
l. Dist: [ ] Random [ ] Patterned (expl) [ ] Layered (expl)
4. Organic (give number for c-e):
a. Bones [ ] Very Freq [ ] Very Rare b. Shells (total) ____
c. Carbonized bits:
Olive Pits ____/bskt
Burned Wood ____/bskt Avg Siz ____ cm
Other ____ ____/bskt Avg Siz ____ cm
UD ____/bskt Avg Siz ____ cm
d. Org. Pockets ____/bskt Avg Siz ____ cm
e. ____ ____/bskt Avg Siz ____ cm
f. Dist: [ ] Random [ ] Patterned (expl) [ ] Layered (expl)

F. MEASUREMENTS:
1. Length ____ m 4. Downslope direct. ____ deg.
2. Width ____ m 5. Degree of slope ____ deg.
3. Depth ____-____ m

G. SURFACE MATERIAL (check one of 1-8):
[ ] 1. Beaten Earth [ ] 5. Bricks (A)
[ ] 2. Lime [ ] 6. Cobbles (A)
[ ] 3. Plaster [ ] 7. Flagstone (A)
[ ] 4. Crushed Nari [✓] 8. BEDROCK
[ ] 9. Laminated Surface: Greatest # Observable: ____

H. REMARKS: THERE IS A CISTERN CUT INSIDE

4. STRATIGRAPHY (this locus [is] ...)

A. UNDER 19 - [17] - [15] - [7] PHASE B - [1] PHC
B. OVER ____
C. EQUALS ____
D. CONTIGUOUS TO ____
E. SEALS AGAINST ____
F. CUT BY (79)
G. REMARKS: ____

(1) earth layer = no symbol 25
(2) wall = box [25]
(3) surface = underlined 25
(4) pit = upside down triangle 25
(5) cistern = circle (25)
(6) other installation = triangle 25
(7) foundation trench = FT before number FT25
(8) bedrock = B before number B25

5. LEVELS

A. Locat	B. Top	C. Bottom	D. Transit	A. Locat	B. Top	C. Bottom	D. Transit
27	-158						

Location:

1	2	3	4	5	6
7	8	9	10	11	12
13	14	15	16	17	18
19	20	21	22	23	24
25	26	27	28	29	30
31	32	33	34		
33	34				
35	36				
37	38				
39	40				
41	42				

LOCUS: 22

each number corresp to 50 cm

BACK
(Earth Locus Sheet)

6. **IDENTIFICATION**
A. LOCUS 22 B. SITE H C. SEASON 01 D. FIELD A E. SQUARE S G. SHEET 1

7. **POTTERY** (Continued on sheet ____)

A: Date	B: Pail	C: Tot Baskets	D: Location	E: Comments

8. **BONES** (Continued on sheet ____)

A: Date	B: Pail	C: Tot Baskets	D: Location	E: Comments

9. **SEEDS** (Continued on sheet ____)

A: Date	B: Pail	C: Sample #	D: Loca	E: Reading

10. **OBJECTS** (Continued on sheet ____)

A: Date	B: Pail	C: Field #	D: Location	E: Level	F: Tot	G: Remarks	H: In Field	J: Reg. #
							[ ]	
							[ ]	
							[ ]	
							[ ]	
							[ ]	

11. **PHOTOGRAPHS** (Continued on sheet ____)

A: Date	B: Photo #	C: Subject	A: Date	B: Photo #	C: Subject
28 JUN	A05182	CISTERN			
25 JUN	A05146	CLEANUP SQUARE			

12. **BIODATA SAMPLES**
[ ] A. Pollen [ ] B. Shell [ ] C. Earth (Reason: ____)
[ ] D. Chronometric (Type: ____)
[ ] E. Flint [ ] F. (Other) ____
[ ] G. Remarks ____

13. **DRAWINGS**
A. Other Loci on Top Plan ____ B. Balks ____ C. Sub-balks ____ D. Arch. ____

14. **INTERPRETATION** (Continued on sheet ____)
A. Function: BEDROCK

B. Stratigraphy: ____

C. [ ] Clean Locus D. Locus Date: ____ E. Phase: ____ F. Stratum: ____
LOCUS: 22

Madaba Plains Project
EARTH LOCUS SHEET

CLEANUP ☐
BALK REMOVAL ☐

1. IDENTIFICATION
A. LOCUS 23
B. SITE H C. SEASON 01 D. FIELD A E. SQUARE 5 F. DATES 22 JUN to 22 JUN G. SHEET 1
H. SUPERVISOR MER I. BALK ___ J. DESIGNATION NEW EARTH

2. RATIONALE (for assigning locus)
A. REASON NEW EARTH
B. SEPARABILITY: TOP: [ ] VERY CLEAR [ ] CLEAR [✓] AVERAGE [ ] UNCLEAR [ ] VERY UNCLEAR [ ] ARBITRARY
BOTTOM: [ ] VERY CLEAR [ ] CLEAR [✓] AVERAGE [ ] UNCLEAR [ ] VERY UNCLEAR [ ] ARBITRARY

3. DESCRIPTION
A. COLOR: 1. Munsell Number 10YR 5/8
2. Verbal YELLOWISH BROWN

B. TEXTURE (check one):
1. Sandy-Sandy loam [ ]
2. Loam-Silt loam [ ]
3. Sand clay loam-Silty clay loam [✓]
4. Clay [ ]

C. PARTICLE SHAPE
1. A ___ %
2. AS 10 %
3. SR 30 %
4. R 60 %

D. CONSISTENCE: very loose ..... very hard
1. Hardness (circle one): (1) 2 3 4 5 6
2. Compactness (S, M, or V):
✓ a. Loose ___ d. Firm
___ b. Crumbly ___ e. Gravelly
___ c. Friable ___ f. Rubbly
3. Wetness (S, M, or V):
___ a. Dry
S b. Moist
___ c. Wet
4. Structure (check one):
Water: [ ] a. Puddling [ ] b. Channeling [ ] c. Sheet Wash
[ ] d. Wind [ ] e. Talus [ ] f. Random

F. MEASUREMENTS:
1. Length ___ m 4. Downslope direct. ___ deg.
2. Width ___ m 5. Degree of slope ___ deg.
3. Depth ___ - ___ m

G. SURFACE MATERIAL (check one of 1-8):
[ ] 1. Beaten Earth [ ] 5. Bricks (A)
[ ] 2. Lime [ ] 6. Cobbles (A)
[ ] 3. Plaster [ ] 7. Flagstone (A)
[ ] 4. Crushed Nari [ ] 8. ___
[ ] 9. Laminated Surface: Greatest # Observable: ___

E. INCLUSIONS:
1. Stone (give number):
___ a. Pebbles (2 mm-6 cm)/bskt ___ c. Boulders (25 cm+)/bskt
6 b. Cobbles (6-25 cm)/bskt ___ d. Dist: [ ] Random
[ ] Patterned (expl)
[ ] Layered (expl)
2. Earth (E) (give number): Freq: Size (Diam: avg)
a. Nari Pockets ___/m² ___ m
b. Brick Material ___/m² ___ m
c. Pebble Pockets ___/m² ___ m
d. Ash Pockets ___/m² ___ m
e. ___ ___/m² ___ m
f. Dist: [ ] Random [ ] Patterned (expl) [ ] Layered (expl)
3. Artifact (give totals for c-k):
a. Pottery: [ ] Very Freq [✓] Very Rare
b. Flint: [ ] Very Freq [✓] Very Rare
c. Glass ___
d. Tesserae ___
e. Tabun Frags ___
k. Arch. Frags ___
f. Brick Frags ___
g. Roof Tiles ___
h. Work Stones ___
i. Burned Stones ___
j. ___ ___
Describe: ___
l. Dist: [✓] Random [ ] Patterned (expl) [ ] Layered (expl)
4. Organic (give number for c-e):
a. Bones [ ] Very Freq [✓] Very Rare b. Shells (total) ___
c. Carbonized bits:
Olive Pits ___/bskt
Burned Wood ___/bskt Avg Siz ___ cm
Other ___ ___/bskt Avg Siz ___ cm
UD ___/bskt Avg Siz ___ cm
d. Org. Pockets ___/bskt Avg Siz ___ cm
e. ___ ___/bskt Avg Siz ___ cm
f. Dist: [✓] Random [ ] Patterned (expl) [ ] Layered (expl)

H. REMARKS: WE HAVE AN EMPTY SPACE UNDER THIS LOCUS BUT WE WEREN'T ABLE TO REACH IT

4. STRATIGRAPHY (This locus [is] ...)
A. UNDER 11
B. OVER ___
C. EQUALS ___
D. CONTIGUOUS TO ___
E. SEALS AGAINST [1] PHASE C - [2] PHASE C [7] PHASE B
F. CUT BY ___
G. REMARKS: ___

(1) earth layer = no symbol 25
(2) wall = box [25]
(3) surface = underlined 25
(4) pit = upside down triangle 25
(5) cistern = circle (25)
(6) other installation = triangle 25
(7) foundation trench = FT before number FT25
(8) bedrock = B before number B25

5. LEVELS

A. Locat	B. Top	C. Bottom	D. Transit	A. Locat	B. Top	C. Bottom	D. Transit
8	-1.40						

Location:

1	2	3	4	5	6
7	8	9	10	11	12
13	14	15	16	17	18
19	20	21	22	23	24
25	26	27	28	29	30
31	32	33	34	35	36

23 24
33 34
35 36
37 38
39 40
41 42

LOCUS: 23

BACK
(Earth Locus Sheet)

6. **IDENTIFICATION**
A. LOCUS 23 B. SITE H C. SEASON 01 D. FIELD A E. SQUARE 5 G. SHEET 1

7. **POTTERY** (Continued on sheet ____)

A: Date	B: Pail	C: Tot Baskets	D: Location	E: Comments
22 JUN	17	2		

8. **BONES** (Continued on sheet ____)

A: Date	B: Pail	C: Tot Baskets	D: Location	E: Comments
22 JUN	17	2		

9. **SEEDS** (Continued on sheet ____)

A: Date	B: Pail	C: Sample #	D: Loca	E: Reading

10. **OBJECTS** (Continued on sheet ____)

A: Date	B: Pail	C: Field #	D: Location	E: Level	F: Tot	G: Remarks	H: In Field	J: Reg. #
							[ ]	
							[ ]	
							[ ]	
							[ ]	
							[ ]	

11. **PHOTOGRAPHS** (Continued on sheet ____)

A: Date	B: Photo #	C: Subject	A: Date	B: Photo #	C: Subject
25 JUN	205147	CLEANUP SQUARE			

12. **BIODATA SAMPLES**
[ ] A. Pollen [ ] B. Shell [ ] C. Earth (Reason: ____)
[ ] D. Chronometric (Type: ____)
[ ] E. Flint [ ] F. (Other) ____
[ ] G. Remarks ____

13. **DRAWINGS**
A. Other Loci on Top Plan ____ B. Balks ____ C. Sub-balks ____ D. Arch. ____

14. **INTERPRETATION** (Continued on sheet ____)
A. Function: EARTH LAYER

B. Stratigraphy: EARLIER THAN THE CHURCH - FROM THE POTTERY WE HAVE A TERMINUS ANTE QUEM IN LR PERIOD

C. [ ] Clean Locus D. Locus Date: LR E. Phase: ____ F. Stratum: ____
LOCUS: 23

Madaba Plains Project

INSTALLATION LOCUS SHEET

BALK REMOVAL ☐

29. IDENTIFICATION

A. LOCUS 5
B. SITE H C. SEASON 01 D. FIELD A E. SQUARE 5 F. DATES 14 JUN to 27 JUN G. SHEET 1
H. SUPERVISOR MER I. BALK ____ J. DESIGNATION BASIN?

30. RATIONALE

A. REASON IDENTIFIED DURING CLEANING UP OF AS EAST BALK FOR RESTORATI OF PLATE

31. TYPE (Qualifiers: CERT = Certain; PROB = Probable; POSS = Possible)

____	A. Pit	____	E. Tabun	____	I. Pavement
____	B. Silo	____	F. Cistern	____	J. Foundation Trench
____	C. Bin	____	G. Reservoir	____	K. Robber Trench
____	D. Kiln	____	H. Burial	____	L. Unknown

POSS M. BASIN

32. DESCRIPTION

A. MATERIAL:		Qualifiers:	
___ 1. Limestone	___%	a. None	i. Oven-baked
___ 2. Bedrock	___%	b. Hard	j. Sun-baked
___ 3. Ceramic (E)	___%	c. Soft	k. Unbaked
___ 4. Mud (E)	___%	d. Cherty	l. Burned
___ 5. Mudbrick (E, A)	___%	e. Fossiliferous	m. ____
___ 6. Nari	___%	f. Decayed	
✓ 7. Plaster (E)	___%	g. Freshly quarried	
___ 8. Earth (E)	100 %	h. Reused	
___ 9. Stone (A)	___%		
___ 10. ____	___%		

B. PLAN:	Qualifiers:
___ 1. Linear	a. None
___ 2. Curvilinear	b. Rounded
___ 3. Rectangular	c. Squared
___ 4. Triangular	d. Nearly
___ 5. Circular	e. Slightly
___ 6. Semi-circular	f. ____
2 7. Oval	
___ 8. Irregular	10. Remarks: ____
___ 9. ____	

C. LINING:

[ ] 1. None	[ ] 5. Plaster (E)
[ ] 2. Cement (E)	[ ] 6. Stone (A)
[ ] 3. Ceramic (E)	[ ] 7. Brick (E, A)
[ ] 4. Clay (E)	[✓] 8. TESSERAE

D. MEASUREMENTS:
1. Length (greatest) 0.47 m
2. Width 0.50 - ____
3. Height 0.15 - ____
4. Orientation ____ deg

E. REMARKS: LOTS OF FLINT INSIDE THE EARTH AND PIECES OF PLASTER. EVIDENCES OF FIRE
LOTS OF SEEDS.

33. STRATIGRAPHY (This locus [is] . . .)

A. UNDER ____
B. OVER ____
C. EQUALS ____
D. CUTS LOCUS 9-B
E. CUT BY ____
F. ABUTS [illegible] PHASE B
G. ABUTTED BY LOCUS 4
H. BONDED TO ____
I. FT ____
J. FILL LOCI 6
K. REMARKS: ____

(1) earth layer = no symbol 25
(2) wall = box [25]
(3) surface = underlined 25
(4) pit = upside down triangle ▽25
(5) custom = circle (25)
(6) other installation = triangle △25
(7) foundation trench = FT before number FT25
(8) bedrock = B before number B25

34. LEVELS

A. Locat	B. Top	C. Bottom	D. Transit	A. Locat	B. Top	C. Bottom	D. Transit
B	-0.64	-0.80					

Location:

1	2	3	4	5	6
7	8	9	10	11	12
13	14	15	16	17	18
19	20	21	22	23	24
25	26	27	28	29	30
31	32	33	34	35	36

LOCUS: 5

BACK
(Installation Locus Sheet)

35. **IDENTIFICATION**
A. LOCUS 5 B. SITE H C. SEASON 01 D. FIELD A E. SQUARE 5 G. SHEET 1

36. **POTTERY** (Continued on sheet ____)

A: Date	B: Pail	C: Tot Baskets	D: Location	E: Comments
14 JUN	3	3		
27 JUN	19	1		

37. **BONES** (Continued on sheet ____)

A: Date	B: Pail	C: Tot Baskets	D: Location	E: Comments
14 JUN	3	3		
27 JUN	19	1		

38. **SEEDS** (Continued on sheet ____)

A: Date	B: Pail	C: Sample #	D: Loca	E: Reading
27 JUN	19	1		

39. **OBJECTS** (Continued on sheet ____)

A: Date	B: Pail	C: Field #	D: Location	E: Level	F: Tot	G: Remarks	H: In Field	J: Reg. #
27 JUN	19	1				PIECE OF BASIN FOR STUDY	[ ]	
							[ ]	
							[ ]	
							[ ]	
							[ ]	

40. **PHOTOGRAPHS** (Continued on sheet ____)

A: Date	B: Photo #	C: Subject	A: Date	B: Photo #	C: Subject
13 JUN	40 5086	TABUN			
14 JUN	40 5092	TABUN			

41. **BIODATA SAMPLES**
[ ] A. Pollen [ ] B. Shell [✓] C. Earth (Reason: EVIDENCE OF FIRE)
[ ] D. Chronometric (Type:)
[ ] E. Flint [✓] F. (Other) PLASTER - FIBER - BURNED WOOD
[ ] G. Remarks WE ARE TRYING TO UNDERSTAND THE DATE OF THE PLASTER AND IF THIS WAS AT TABUN

42. **DRAWINGS**
A. Other Loci on Top Plan ____ B. Balks ____ C. Sub-balks ____ D. Arch. ____

43. **INTERPRETATION** (Continued on sheet ____)
A. Function: BASIN?

B. Stratigraphy: THE TESSERAE BELONG TO THE BYZANTINE PERIOD BUT THEY MIGHT BE REUSED - ANYWAY THE POTTERY CONFIRM THE BYZ DATE.

C. [✓] Clean Locus D. Locus Date: BYZ E. Phase: ____ F. Stratum: ____
LOCUS: 5

Madaba Plains Project

INSTALLATION LOCUS SHEET

BALK REMOVAL ☐

29. IDENTIFICATION

B. SITE H C. SEASON 01 D. FIELD A E. SQUARE 5 F. DATES 21 JUN to 21 JUN A. LOCUS 18 G. SHEET 1

H. SUPERVISOR MER I. BALK ____ J. DESIGNATION PROB WATER CHANNEL

30. RATIONALE

A. REASON IDENTIFICATION OF A WATER CHANNEL

31. TYPE (Qualifiers: CERT = Certain; PROB = Probable; POSS = Possible)

____ A. Pit	____ E. Tabun	____ I. Pavement	CERT M. WATER CHANNEL
____ B. Silo	____ F. Cistern	____ J. Foundation Trench	
____ C. Bin	____ G. Reservoir	____ K. Robber Trench	
____ D. Kiln	____ H. Burial	____ L. Unknown	

32. DESCRIPTION

A. MATERIAL:		Qualifiers:	
W/a 1. Limestone	100%	a. None	i. Oven-baked
___ 2. Bedrock	___%	b. Hard	j. Sun-baked
___ 3. Ceramic (E)	___%	c. Soft	k. Unbaked
___ 4. Mud (E)	___%	d. Cherty	l. Burned
___ 5. Mudbrick (E, A)	___%	e. Fossiliferous	m. ____
___ 6. Nari	___%	f. Decayed	
___ 7. Plaster (E)	___%	g. Freshly quarried	
___ 8. Earth (E)	___%		
___ 9. Stone (A)	___%	h. Reused	
___ 10. ____	___%		

B. PLAN:	Qualifiers:
___ 1. Linear	a. None
___ 2. Curvilinear	b. Rounded
C 3. Rectangular	c. Squared
___ 4. Triangular	d. Nearly
___ 5. Circular	e. Slightly
___ 6. Semi-circular	f. ____
___ 7. Oval	
___ 8. Irregular	10. Remarks: ____
___ 9. ____	

C. LINING:

[ ] 1. None
[ ] 2. Cement (E)
[ ] 3. Ceramic (E)
[ ] 4. Clay (E)
[✓] 5. Plaster (E)
[ ] 6. Stone (A)
[ ] 7. Brick (E, A)
[ ] 8. ____

D. MEASUREMENTS:

1. Length (greatest) 9.56 m
2. Width 0.31 - ____
3. Height 0.10 - ____
4. Orientation ____ deg

E. REMARKS: ____

33. STRATIGRAPHY (This locus [is] . . .)

A. UNDER ____
B. OVER ____
C. EQUALS ____
D. CUTS 11 - [3] - [7] PHASE A
E. CUT BY ____
F. ABUTS ____

G. ABUTTED BY ____
H. BONDED TO [2] PHASE C
I. FT ____
J. FILL LOCI 11 - 20
K. REMARKS: PART OF THE FILL BELONG TO LOCUS 11

(1) earth layer = no symbol 25
(2) wall = box [25]
(3) surface = underlined 25
(4) pit = upside down triangle 25
(5) cistern = circle (25)
(6) other installation = triangle 25
(7) foundation trench = FT before number FT25
(8) bedrock = B before number B25

34. LEVELS

A. Locat	B. Top	C. Bottom	D. Transit	A. Locat	B. Top	C. Bottom	D. Transit
7	-1.06	-1.22					

Location:

1	2	3	4	5	6
7	8	9	10	11	12
13	14	15	16	17	18
19	20	21	22	23	24
25	26	27	28	29	30
31	32	33	34	35	36

LOCUS: 18

each number corresp to 50 cm

BACK
(Installation Locus Sheet)

35. **IDENTIFICATION**
A. LOCUS 18 B. SITE H C. SEASON 01 D. FIELD A E. SQUARE 5 G. SHEET 1

36. **POTTERY** (Continued on sheet ____)

A: Date	B: Pail	C: Tot Baskets	D: Location	E: Comments

37. **BONES** (Continued on sheet ____)

A: Date	B: Pail	C: Tot Baskets	D: Location	E: Comments

38. **SEEDS** (Continued on sheet ____)

A: Date	B: Pail	C: Sample #	D: Loca	E: Reading

39. **OBJECTS** (Continued on sheet ____)

A: Date	B: Pail	C: Field #	D: Location	E: Level	F: Tot	G: Remarks	H: In Field	J: Reg. #
[illegible]						[illegible]	[ ]	

40. **PHOTOGRAPHS** (Continued on sheet ____)

A: Date	B: Photo #	C: Subject	A: Date	B: Photo #	C: Subject
22 JUN	A05133	WATERCHANEL			
25 JUN	A05192	CLEANUP SQUARE			

41. **BIODATA SAMPLES**
[ ] A. Pollen [ ] B. Shell [✓] C. Earth (Reason: ASH FROM THE BASIN)
[ ] D. Chronometric (Type:)
[ ] E. Flint [✓] F. (Other) PLASTER
[ ] G. Remarks

42. **DRAWINGS**
A. Other Loci on Top Plan B. Balks C. Sub-balks D. Arch.

43. **INTERPRETATION** (Continued on sheet ____)
A. Function: WATER CHANEL

B. Stratigraphy: IT'S CUT IN THE BANKEMENT OF LOCUS 7 AND IN THE WALL OF LOCUS 2. IT SHOULD BELONG TO THE SAME PERIOD OR LATER. IN THE OLD REPORTS THE WATER SYSTEM IS ASCRIBED TO THE ROMANS.

C. [ ] Clean Locus D. Locus Date: LR/BY2 E. Phase: F. Stratum:

LOCUS: 18

MADABA PLAINS PROJECT

INSTALLATION LOCUS SHEET

BALK REMOVAL ☐

29. IDENTIFICATION

A. LOCUS 79
B. SITE H C. SEASON 01 D. FIELD A E. SQUARE 5 F. DATES 21 JUN to 22 JUN G. SHEET 1
H. SUPERVISOR TER I. BALK ____ J. DESIGNATION CISTERN

30. RATIONALE

A. REASON CISTERN

31. TYPE (Qualifiers: CERT = Certain; PROB = Probable; POSS = Possible)

____	A. Pit	____	E. Tabun	____	I. Pavement	____	M. ____
____	B. Silo	CERT	F. Cistern	____	J. Foundation Trench		
____	C. Bin	____	G. Reservoir	____	K. Robber Trench		
____	D. Kiln	____	H. Burial	____	L. Unknown		

32. DESCRIPTION

A. MATERIAL:		Qualifiers:		B. PLAN:	Qualifiers:
6 1. Limestone	____%	a. None	i. Oven-baked	___ 1. Linear	a. None
6 2. Bedrock	____%	b. Hard	j. Sun-baked	___ 2. Curvilinear	b. Rounded
___ 3. Ceramic (E)	____%	c. Soft	k. Unbaked	___ 3. Rectangular	c. Squared
___ 4. Mud (E)	____%	d. Cherty	l. Burned	___ 4. Triangular	d. Nearly
___ 5. Mudbrick (E, A)	____%	e. Fossiliferous	m. ____	___ 5. Circular	e. Slightly
___ 6. Nari	____%	f. Decayed		___ 6. Semi-circular	f. ____
___ 7. Plaster (E)	____%	g. Freshly quarried		___ 7. Oval	
___ 8. Earth (E)	____%			___ 8. Irregular	10. Remarks: ____
___ 9. Stone (A)	____%	h. Reused		___ 9. ____	
___ 10. ____	____%				

C. LINING:

[ ] 1. None	[✓] 5. Plaster (E)
[ ] 2. Cement (E)	[ ] 6. Stone (A)
[ ] 3. Ceramic (E)	[ ] 7. Brick (E, A)
[ ] 4. Clay (E)	[ ] 8. ____

D. MEASUREMENTS:

1. Length (greatest) ____ m
2. Width ____ - ____
3. Height ____ - ____
4. Orientation ____ deg

E. REMARKS: ____

33. STRATIGRAPHY (This locus [is] . . .)

A. UNDER 19 - 17
B. OVER ____
C. EQUALS ____
D. CUTS B29
E. CUT BY ____
F. ABUTS ____
G. ABUTTED BY ____
H. BONDED TO ____
I. FT ____
J. FILL LOCI ____
K. REMARKS: ____

(1) earth layer = no symbol 25
(2) wall = box [25]
(3) surface = underlined 25
(4) pit = upside down triangle ▽25
(5) cistern = circle (25)
(6) other installation = triangle △25
(7) foundation trench = FT before number FT25
(8) bedrock = B before number B25

34. LEVELS

A. Locat	B. Top	C. Bottom	D. Transit	A. Locat	B. Top	C. Bottom	D. Transit
36	-138						

Location:

1	2	3	4	5	6
7	8	9	10	11	12
13	14	15	16	17	18
19	20	21	22	23	24
25	26	27	28	29	30
31	32	33	34	35	36

LOCUS: 79

each cone spaced 50 cm

BACK
(Installation Locus Sheet)

35. **IDENTIFICATION**
A. LOCUS 79 B. SITE H C. SEASON 01 D. FIELD A E. SQUARE 5 G. SHEET 1

36. **POTTERY** (Continued on sheet ____)

A: Date	B: Pail	C: Tot Baskets	D: Location	E: Comments

37. **BONES** (Continued on sheet ____)

A: Date	B: Pail	C: Tot Baskets	D: Location	E: Comments

38. **SEEDS** (Continued on sheet ____)

A: Date	B: Pail	C: Sample #	D: Loca	E: Reading

39. **OBJECTS** (Continued on sheet ____)

A: Date	B: Pail	C: Field #	D: Location	E: Level	F: Tot	G: Remarks	H: In Field	J: Reg. #
							[ ]	
							[ ]	
							[ ]	
							[ ]	
							[ ]	

40. **PHOTOGRAPHS** (Continued on sheet ____)

A: Date	B: Photo #	C: Subject	A: Date	B: Photo #	C: Subject
22 JUN	A05132	CISTERN			
25 JUN	A05146	CLEANED SQUARE			

41. **BIODATA SAMPLES**
[ ] A. Pollen [ ] B. Shell [ ] C. Earth (Reason: ____)
[ ] D. Chronometric (Type: ____)
[ ] E. Flint [ ] F. (Other) ____
[ ] G. Remarks ____

42. **DRAWINGS**
A. Other Loci on Top Plan ____ B. Balks ____ C. Sub-balks ____ D. Arch. ____

43. **INTERPRETATION** (Continued on sheet ____)
A. Function: WATER CISTERN

B. Stratigraphy: PARTIALLY EXCAVATED IN 1974 SEASON → TERMINUS ANTE QUEM LR

C. [ ] Clean Locus D. Locus Date: ER E. Phase: ____ F. Stratum: ____
LOCUS: 79

BACK
(Pottery/Bone Readings)

1. **IDENTIFICATION**
B. SITE H C. SEASON 01 D. FIELD X E. SQUARE S F. DATES 12 JUN to 22 JUN A. LOCUS 2C
G. SUPERVISOR HER H. SHEET 1 of 1

2. **POTTERY**

A: Pub	B: Date	C: Pail	D: Count Diag/Tot	E: Form and Period Reading
☞	22 JUN	18	0/4	LR body
F. Comments				
☞			/	
F. Comments				
☞			/	
F. Comments				
☞			/	
F. Comments				
☞			/	
F. Comments				
☞			/	
F. Comments				

3. **BONES**

3 S/G
2 CHICKEN
1 DOG
1 S/G

BACK
(Pottery/Bone Readings)

1. **IDENTIFICATION**
B. SITE H C. SEASON 01 D. FIELD A E. SQUARE S F. DATES 13 JUN to 13 JUN A. LOCUS 4
G. SUPERVISOR TER - TJ H. SHEET 1 of 1

2. **POTTERY**

A: Pub	B: Date	C: Pail	D: Count Diag/Tot	E: Form and Period Reading
☞	13 JUN	1	0 / 22	BYZ bods
F. Comments	6 TESSERAE			
☞			/	
F. Comments				
☞			/	
F. Comments				
☞			/	
F. Comments				
☞			/	
F. Comments				
☞			/	
F. Comments				

3. **BONES**

3 SA/G
4 CHICKEN

MADABA PLAINS PROJECT
POTTERY/BONE READINGS

1. **IDENTIFICATION**
B. SITE H C. SEASON 01 D. FIELD A E. SQUARE 05 F. DATES 14 JUNE to 14 JUN A. LOCUS 5
G. SUPERVISOR ER/TJ H. SHEET 1 of 1

2. **POTTERY**

A: Pub	B: Date	C: Pail	D: Count Diag/Tot	E: Form and Period Reading	3. BONES
☞	14 June	3	0 / 3	L. ROMAN BODS	2 SH/G
F. Comments					
NO TESS					
☞	27 JUN	19	0 / 2	BYZ BODS	Small mammal Shells
F. Comments	689 TESS				
☞			/		
F. Comments					
☞			/		
F. Comments					
☞			/		
F. Comments					
☞			/		
F. Comments					

OVER☐

MADABA PLAINS PROJECT
POTTERY/BONE READINGS

1. **IDENTIFICATION**
B. SITE H C. SEASON 01 D. FIELD X E. SQUARE 5 F. DATES _____ to _____ A. LOCUS 6
G. SUPERVISOR TEER H. SHEET 1 of 1

2. **POTTERY**

A: Pub	B: Date	C: Pail	D: Count Diag/Tot	E: Form and Period Reading
☞	27JN	20	0/1	BYZ bad
F. Comments	108 TESS			
☞			/	
F. Comments				
☞			/	
F. Comments				
☞			/	
F. Comments				
☞			/	
F. Comments				
☞			/	
F. Comments				

3. **BONES**

FISH
SHELLS

OVER☐

Madaba Plains Project
POTTERY/BONE READINGS

1. **IDENTIFICATION**
B. SITE H C. SEASON 01 D. FIELD A E. SQUARE 5 F. DATES 13 JUN to 15 JUN A. LOCUS 8
G. SUPERVISOR MER-TJ H. SHEET 1 of 1

2. **POTTERY**

A: Pub	B: Date	C: Pail	D: Count Diag/Tot	E: Form and Period Reading
☞ V	13 JUN	2	1/10	LR - 1
F. Comments	2 TESSERAE			1 Bowl - pub
☞	15 JUN	5	4/40	-BY2 - 1
F. Comments				LID
10 TESS				-LR - 3 Dominant
				1 cooking
				1 bowl
☞			/	1 VAT
F. Comments				
☞			/	
F. Comments				
☞			/	
F. Comments				
☞			/	
F. Comments				

3. **BONES**

10 SH/G
3 CHICKEN
2 RODENT

15 SH/GT
1 CHICKEN

OVER☐

BACK
(Pottery/Bone Readings)

1. **IDENTIFICATION**
B. SITE A C. SEASON 01 D. FIELD A E. SQUARE 05 F. DATES 13 JUNE to 14 JUN A. LOCUS 9
G. SUPERVISOR ER / TJ. H. SHEET 1 of 1

2. **POTTERY**

A: Pub	B: Date	C: Pail	D: Count Diag/Tot	E: Form and Period Reading
☞	13 JUNE	4	0/19	2 BYZ BODS
F. Comments				L. ROMAN - 2 BOWLS
				1 COOKING LID
2 TESS				
☞			/	
F. Comments				
☞			/	
F. Comments				
☞			/	
F. Comments				
☞			/	
F. Comments				
☞			/	
F. Comments				

3. **BONES**

3 SH/G

MADABA PLAINS PROJECT
POTTERY/BONE READINGS

1. **IDENTIFICATION**
B. SITE H C. SEASON 01 D. FIELD A E. SQUARE 5 F. DATES 15 JUN to 22 JUN A. LOCUS 11
G. SUPERVISOR PER H. SHEET 1 of 1

2. **POTTERY**

A: Pub	B: Date	C: Pail	D: Count Diag/Tot	E: Form and Period Reading	3. **BONES**
☞	20 JUN	12	3/8	LR-2	3 S/G
F. Comments	3 TESS.			1 cup (study)	1 CHICKEN
				1 jug/jar (study)	
☞	21 JUN	13	6/32	LR-3	10 S/G
F. Comments	2 TESS			1 jar/jug (study)	1 CHICKEN
				1 bowl	
				1 UD	
☞			/	ER/NAB-3	
F. Comments				1 nabatean (study)	
				1 oil lamp roman	
				1 bowl roman	
☞	22 JUN	16	1/11	LR/EBYZ-1	
F. Comments					
☞			/		
F. Comments					
☞			/		
F. Comments					

OVER☐

BACK
(Pottery/Bone Readings)

1. **IDENTIFICATION**
B. SITE H C. SEASON 01 D. FIELD A E. SQUARE 05 F. DATES 18 June to 19 JUN A. LOCUS 12
G. SUPERVISOR ER H. SHEET 1 of 1

2. **POTTERY**

A: Pub	B: Date	C: Pail	D: Count Diag/Tot	E: Form and Period Reading
☞	18 June	6	28/95	-MIS - 15
F. Comments	8 TESS			8 HMGP
				1 FRIT
				2 Graffito
				2 glazed relief
☞			/	2 monoglazed
F. Comments				
				-EI 2 - 1 lamp
				-EI 1 - 2 jar
☞			/	
F. Comments				-BY 2 - 3
				2 cooking pot
				1 jar
☞			/	-ER - 2
F. Comments				1 bowl
				1 cooking pot
☞	19 JUN	7	3/20	-MIS - 2
F. Comments				HMGP - 2
	1 TESS			
				-LR - 1
				Wp - 1
☞			/	
F. Comments				

3. **BONES**

27 SH/GT
2 LARGE MAMMAL

8 S/G

MADABA PLAINS PROJECT
POTTERY/BONE READINGS

1. **IDENTIFICATION**
B. SITE H C. SEASON 01 D. FIELD A E. SQUARE 5 F. DATES 19 JUN to 19 JUN A. LOCUS 13
G. SUPERVISOR HER H. SHEET 1 of 1

2. **POTTERY**

A: Pub	B: Date	C: Pail	D: Count Diag/Tot	E: Form and Period Reading
☞	19 JUN	8	0/4	BY2 bods
F. Comments: 1 TESS				
☞			/	
F. Comments				
☞			/	
F. Comments				
☞			/	
F. Comments				
☞			/	
F. Comments				
☞			/	
F. Comments				

3. **BONES**

1 S/G

OVER☐

Madaba Plains Project
POTTERY/BONE READINGS

1. **IDENTIFICATION**
B. SITE H C. SEASON 01 D. FIELD A E. SQUARE 5 F. DATES 19 JUN to 20 JUN A. LOCUS 14
G. SUPERVISOR MER H. SHEET 1 of

2. **POTTERY**

A: Pub	B: Date	C: Pail	D: Count Diag/Tot	E: Form and Period Reading
☞	19 JUN	9	25/195	-HIS -13
F. Comments				HMGP-9
43 TESS				White ware - 1
				FRIT - 1
				Monoglazed - 2
☞			/	
F. Comments				EIS2 - 2
				jar - 1 (study)
				bowl - 1 (study)
☞			/	EIS1-5
F. Comments				
				BY2 - 2
				bowl
☞			/	LR - 2
F. Comments				lid
				ER/NAB - 1
				bowl (study)
☞			/	ER - 2
F. Comments				1 VAT (study)
				bowl - 1 (study)
☞	20 JUN	10	10/50	HS - 6
F. Comments	13 TESS			4 - HMGP
				1 graffito
				1 FRIT
				EIS 1 - 3

3. **BONES**

22 S/G
2 CHICKEN
6 S/G

OVER☐

BACK
(Pottery/Bone Readings)

1. **IDENTIFICATION**
B. SITE A C. SEASON 01 D. FIELD A E. SQUARE 5 F. DATES 19 JUN to 20 JUN A. LOCUS 14
G. SUPERVISOR HER H. SHEET 2 of 2

2. **POTTERY**

A: Pub	B: Date	C: Pail	D: Count Diag/Tot	E: Form and Period Reading
			/	LR bodo
F. Comments				
			/	
F. Comments				
			/	
F. Comments				
			/	
F. Comments				
			/	
F. Comments				
			/	
F. Comments				

3. **BONES**

BACK
(Pottery/Bone Readings)

1. **IDENTIFICATION**
B. SITE H C. SEASON 01 D. FIELD A E. SQUARE 5 F. DATES 20 JUN to 20 JUN A. LOCUS 16
G. SUPERVISOR MER H. SHEET 1 of 1

2. **POTTERY**

A: Pub	B: Date	C: Pail	D: Count Diag/Tot	E: Form and Period Reading
☞	20 JUN	11	8 / 38	EIS 2 - 1
F. Comments	22 TESS			1 splashware
	1 TESS (STUDY)			
				EIS 1 - 1
☞			/	MIS - 2 - 9
F. Comments				LR - 1
				IR 2 - 1
☞			/	
F. Comments				
☞			/	
F. Comments				
☞			/	
F. Comments				
☞			/	
F. Comments				

3. **BONES**

9 S/G

MADABA PLAINS PROJECT
POTTERY/BONE READINGS

1. **IDENTIFICATION**
B. SITE H C. SEASON 01 D. FIELD A E. SQUARE S F. DATES 21 JUN to 21 JUN A. LOCUS 19
G. SUPERVISOR HER H. SHEET 1 of 1

2. **POTTERY**

A: Pub	B: Date	C: Pail	D: Count Diag/Tot	E: Form and Period Reading
	21 JUN	14	7 / 96	MIS-1
F. Comments				HMGP
30 TESS				
				EIS 1-1
				lamp frag
			/	
F. Comments				LR - dominant
				2 jar/jug
				1 jar
			/	
F. Comments				
			/	
F. Comments				
			/	
F. Comments				
			/	
F. Comments				

3. **BONES**

10 S/G

OVER☐

MADABA PLAINS PROJECT
POTTERY/BONE READINGS

1. **IDENTIFICATION**
B. SITE H C. SEASON 01 D. FIELD A E. SQUARE 5 F. DATES 21 JUN to 21 JUN A. LOCUS 20
G. SUPERVISOR HER H. SHEET 1 of 1

2. **POTTERY**

A: Pub	B: Date	C: Pail	D: Count Diag/Tot	E: Form and Period Reading
☞	21 JUN	15	0 / 2	BYZ body
F. Comments	NO TESS			
☞			/	
F. Comments				
☞			/	
F. Comments				
☞			/	
F. Comments				
☞			/	
F. Comments				
☞			/	
F. Comments				

3. **BONES**

2 S/G

OVER☐

BACK
(Pottery/Bone Readings)

1. **IDENTIFICATION**
B. SITE H C. SEASON 01 D. FIELD A E. SQUARE 5 F. DATES 22 JUN to 22 JUN A. LOCUS 23
G. SUPERVISOR HER H. SHEET 1 of 1

2. **POTTERY**

A: Pub	B: Date	C: Pail	D: Count Diag/Tot	E: Form and Period Reading
☞	22 JUN	17	1/11	LR-1 dominant
F. Comments				1 cup
				1R bodo
☞			/	
F. Comments				
☞			/	
F. Comments				
☞			/	
F. Comments				
☞			/	
F. Comments				
☞			/	
F. Comments				

3. **BONES**

~~1 S/G~~
~~1~~ S/G
2 CHICKEN
1 UD

many may not consciously think in such terms. Both the model and this book are structured to bring to the student an understanding of these processes of archaeological inquiry.

The Goals of Archaeological Inquiry

All archaeologists have goals they strive to attain by means of archaeological research. No one begins archaeological research with an empty head; all have some idea in mind of what the purpose of our work should be. These ideas may be conscious or unconscious, explicit or only implicit, simple or complex. But whatever their form, they tend to order our research by providing a set of objectives that we consider necessary, important, attainable or just plain interesting. That we should have goals is not very surprising. What is often overlooked, however, is the fact that our entire conduct of research – from field to explanatory levels – is highly influenced by these goals. In short, the methods and techniques used to attain our goals depend greatly on the goals themselves. The following paragraphs will discuss this interrelationship briefly; the following chapters will elaborate upon these ideas at greater length.

There can be many different levels of goals in archaeology – some simple, some highly complex. Completing a particular excavation unit or gathering library research materials are acceptable goals of an elementary nature. With few exceptions, however, such short-term goals are aimed at achieving more complex objectives. These more complex, long-term goals

1-1 The framework of archaeological inquiry

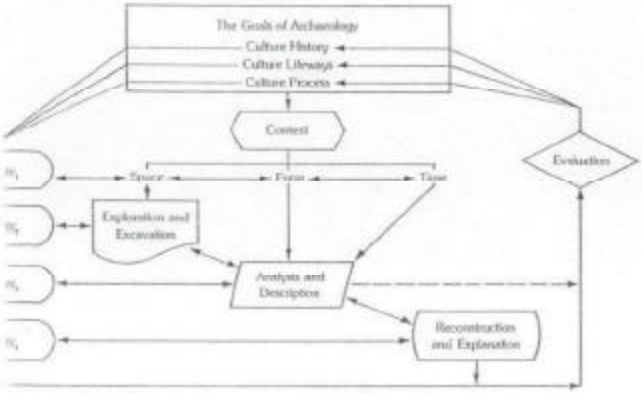

are ordinarily summarized under the following categories: (1) reconstruction of culture history; (2) reconstruction of ancient lifeways (or cultural subsystems); and (3) reconstruction of general cultural laws (processualism).

Culture History

Archaeology's relationship to history is a rather obvious one. Like the historian, the archaeologist studies cultures of the past – sometimes with the aid of written records, but most often without them. The task of the culture historian (an archaeologist whose main goal is the study of culture history) is to answer the *what*, *when* and *where* of the past with the aid of the archaeological record.

By definition, history is the study of the unique events of the past which make up the developmental continuum for a particular group of people. A basic focus of such a study is the arrangement of these events in the proper chronological sequence. Working without the aid of written records or calendars, in the days before accurate dating techniques were available, the early archaeologist often found that chronological ordering alone constituted an enormous but necessary undertaking. Little wonder, then, that an early major focus of archaeology became the ordering of archaeological materials into space-time frameworks.

Early archaeological endeavors were also faced with another problem – the discovery of totally unknown cultures and peoples. A major goal in those years was very simply to gather and organize the events and traits that best reflected the development of these little-known groups. At that time, it was a major accomplishment to just describe them accurately and order them chronologically.

Today, as a result of the work previously accomplished, archaeologists interested in culture history find pure chronological ordering of the materials far easier. As a result, they have been able to reconstruct historical sequences for entire regions and have begun to focus on the *how* and *why* of those historical sequences. Needless to say, accurate chronological ordering and description of events (or artifactual materials) are basic to our attempts to answer *how* and *why*. A vast amount of this descriptive work remains to be done for many regions of the world, so the goal of culture history is still an important one.

Ancient Lifeways (Cultural Subsystems)

While culture history emphasizes the more or less unique events in the development of a particular society or region, the study of *how* – how people lived, how cultures changed – tends to place emphasis on the description of cultural patterns. In short, the focus here is on reconstructing an extinct archaeological culture much as a cultural anthropologist describes an extant contemporary one.

Archaeology, Anthropology, and Culture

In its broadest sense, anthropology is the comprehensive scie humankind—the study of human biological, social, and cultura and variation in both time and space. In other words, anthro seeks to study human beings both as biological organisms a culture-bearing creatures. It also studies human society from tw spectives: one stressing development through time and the othe phasizing the state of one or more human societies at a particular in time.

The field of anthropology is normally divided into a series o disciplines (Fig. 1.11). The subdiscipline that studies the human s as a biological organism is usually called *physical anthropology*. Lo across time, physical anthropologists investigate our biological tion; among contemporary humans, they examine biological forr variation. The study of the human species as a cultural organ usually referred to as *cultural anthropology*, a subdiscipline that in two general approaches to the study of living cultures. The firs nography, refers to studies of individual cultures or cultural syste studies of a single society or a segment of a complex society, suc

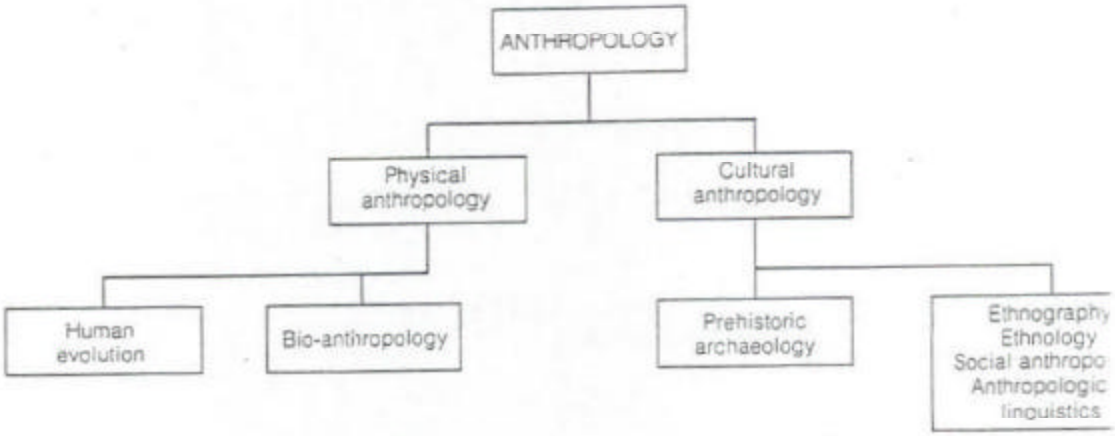

FIGURE 1.11

The field of anthropology may be divided into several subfields. In this prehistoric archaeology represents the part of cultural anthropology tha studies the social and cultural past.

advancing years he also endowed it with an income for the offering of mortuary oblations to himself, giving the priests instructions regarding the preservation of his name and memory.

CHAPTER XV. *The Feud of the Thutmosids and the Reign of Queen Hatshepsut*

As Thutmose I approached the thirtieth anniversary of his accession to the heirship of the throne, which was also the thirtieth anniversary of his coronation, he dispatched his faithful architect, Ineni, to the granite quarries of the first cataract to procure two obelisks with which to celebrate the coming Hebsed-festival, or thirty years' jubilee. In a barge over two hundred feet long and one third as wide Ineni floated the great shafts down the river to Thebes, and erected them before the pylons of the Karnak temple, which he had likewise constructed for the king. He inscribed one of them, which stands to this day before the temple door, with the king's names and titles, but before he had begun the inscription upon the other unexpected changes interfered, so that it never bore the name of Thutmose I. He was now an old man and the claim to the throne which he had thus far successfully maintained, was probably weakened by the death of his queen, Ahmose, through whom alone he had any valid title to the crown. She was the descendant and representative of the old Theban princes who had fought and expelled the Hyksos, and there was a strong party who regarded the blood of this line as alone entitled to royal honours. She had borne Thutmose I four children, two sons and two daughters; but both sons and one of the daughters had died in youth or childhood. The surviving daughter, Makere-Hatshepsut, was thus the only child of the old line, and so strong was the party of legitimacy, that they had forced the king, years before, at about the middle of his reign, to proclaim her his successor, in [illegible] of the disinclination general throughout Egyptian history to submit to the rule of a queen. Among other children, Thutmose I had also two sons by other queens: one, who afterward became Thutmose II, was the son of a princess

Mutnofret; while the other, later Thutmose III, had been born to the king by an obscure concubine named Isis. The close of Thutmose I's reign is involved in deep obscurity, and the following reconstruction is not without its difficulties. The traces left by family dissensions on temple walls are not likely to be sufficiently decisive to enable us to follow the complicated struggle with certainty three thousand five hundred years later. In the period of confusion at the close of Thutmose I's reign probably fall the beginning of Thutmose III's reign and all of the reign of Thutmose II. When the light finally breaks Thutmose III is on the throne for a long reign, the beginning of which had been interrupted for a short time by the ephemeral rule of Thutmose II. Thus, although Thutmose III's reign really began before that of Thutmose II, seven eighths of it falls after Thutmose II's death, and the numbering of the two kings is most convenient as it is. Involved in the obscure struggle, with touches of romance and dramatic incidents interspersed, are the fortunes of the beautiful and gifted princess of the old line, Hatshepsut, the daughter of Thutmose I. Possibly after the death of her brothers she had been married to her half brother, the concubine's son, whom we must call Thutmose III. As he was a young prince of no prospects, having, through neither his father nor his mother, any claim to the succession, he had been placed in the Karnak temple as a priest with the rank of prophet. Ere long he had won the priesthood to his support, for, on the death of the old queen, Ahmose, Thutmose III had the same right to the throne which his father had once asserted, that is, by inheritance through his wife. To this legal right the priesthood of Amon, who supported him, agreed to add that of divine sanction. Whether by previous peaceful understanding with Thutmose I, or as a hostile revolution totally unexpected on his part, the succession of Thutmose III was suddenly effected by a highly dramatic coup d'état in the temple of Amon. On a feast day, as the image of the god was borne, amid the acclamations of the multitude, from the holy place into the court of the temple, the priest, Thutmose III, was stationed with his colleagues in the northern colonnade in Thutmose I's hall of the temple. The priests bore the god around both sides of the colonnade, as if he were looking for some one, and he finally stopped

MADABA PLAINS PROJECT

SQUARE SUPERVISOR DAILY SUMMARY

Site H Season 01 Field A Square 05E8 Date (circle mo.) 12 Jun/Jul/Aug 1901 Supervisor HER

Locus #	Action
ARCH / 1	IDENTIFICATION
ARCH / 2	IDENTIFICATION
ARCH / 3	IDENTIFICATION
EARTH / 4	IDENTIFICATION
INSTAL / 5	IDENTIFICATION
EARTH / 6	IDENTIFICATION
ARCH / 7	IDENTIFICATION
___ / ___	
___ / ___	
___ / ___	
___ / ___	
___ / ___	
___ / ___	
___ / ___	
___ / ___	
___ / ___	
___ / ___	
___ / ___	
___ / ___	
___ / ___	

Description of Strategy:

LAID OUT THE SQUARE
TAKE THE MEASUREMENT

Execution:

SQUARE CLEANING UP

Results:

Continue on reverse if necessary

MADABA PLAINS PROJECT

SQUARE SUPERVISOR DAILY SUMMARY

Site H Season 01 Field A Square S Date (circle mo.) 13 Jun/Jul/Aug 19 01 Supervisor MER-TJ

Locus #	Action
EARTH 4	REMOVE
EARTH 8	IDENTIFICATION AND DIGGING
EARTH 9	IDENTIFICATION

Description of Strategy:

WE ARE TRYING TO REMOVE ALL THE LOCI AROUND THE TABUN IN ORDER TO HAVE THE TABUN COMPLETE

Execution:

WE STARTED TO REMOVE THE TWO EARTH LOCI 4 AND 8

Results: UNDER THE PLASTER SURFACE OF LOCUS 4 WE FOUND A PLASTIC BAG OF A PACKET OF CIGARETTES, SO THE PLASTER OF LOCUS 4 WAS NEW. IN FACT AFTER WE KNEW THAT IN 1966 THE DPT OF ANTIQUITIES OF JORDAN RESTORED THIS AREA. THE PLASTER SURFACE OF THE LOCUS 4 BELONG FROM THIS RESTORATION.* UNDER THE LOCUS 4 WE IDENTIFIED A NEW EARTH LOCUS (LOC 8)

Continue on reverse if necessary

* FOR THE MOMENT WE DON'T HAVE ANY EVIDENCE OF A TABUN

AND WE STARTED TO DIG IT -
WE IDENTIFIED ALSO A DIFFERENT KIND OF PLASTER WITH EVIDENC
OF FIRE NEAR THE EAST BORDER OF THE SQUARE (LOC. 9)

Madaba Plains Project

SQUARE SUPERVISOR DAILY SUMMARY

Site H Season 01 Field A Square 5 Date (circle mo.) 14 Jun/Jul/Aug 19 01 Supervisor KER-TJ

Locus #	Action
EARTH 5	EXCAVATION - NEW DESIGNATION
EARTH 9	EXCAVATION

Description of Strategy:
ISOLATION OF THE POSSIBLE TABUN
CUT OF A STRATIGRAPHYCAL SECTION IN LOCUS 9

Execution:
WE EXCAVATED THE LOCUS 5, TRYING TO ISOLATE THE TABUN -
EXCAVATION OF THE LOCUS 9

Results: WE HAVE A SMALL BASIN WITH TESSERAE (MAYBE IT'S A TABUN)
WE TOOK IT OUT COMPLETE AND WE BROUGHT IT IN THE LAB
IN ORDER TO GET ITS SHAPE.
WE EXCAVETED ALSO THE LOCUS 9 AND WE GOT A STRATIGRA
PHYCAL SECTION IN ORDER TO UNDERSTAND THE CONNECTION BETT
WEEN THE ISLAMIC BATH AND THE CHURCH.

Continue on reverse if necessary

MADABA PLAINS PROJECT

SQUARE SUPERVISOR DAILY SUMMARY

Site H Season 01 Field A Square 5 Date (circle mo.) 15 Jun/Jul/Aug 19 01 Supervisor MER-TJ

Locus #	Action
EARTH/ 8	EXCAVATION
EARTH/ 10	IDENTIFICATION
EARTH/ 11	IDENTIFICATION
___/___	
___/___	
___/___	
___/___	
___/___	
___/___	
___/___	
___/___	
___/___	
___/___	
___/___	
___/___	
___/___	
___/___	
___/___	
___/___	
___/___	

Description of Strategy:

UNDERSTANDING OF THE STRATIGRAPHY
EXTENTION OF THE BORDERS OF THE SQUARE

Execution:

WE CONTINUED TO REMOVE THE EARTH UNDER THE PLASTER (LOCUS 8)
WE REDESIGNED THE BORDERS OF THE SQUARE IN ORDER TO TRY TO UNDERSTAND THE CONNECTION BETWEEN THE CHURCH, THE BATH AND THE TEMPLE (?) UNDER THEM

Results: WE FOUND A SMALL PLASTER SURFACE NEAR THE LOCUS 2 AND WE IDENTIFIED IT LIKE A NEW LOCUS (10) BECAUSE IT'S VERY IMPORTANT FOR THE STRATIGRAPHY.
THIS PLASTER SURFACE IS THINER THAN THE ONE IN LOCUS 4

Continue on reverse if necessary

Madaba Plains Project

SQUARE SUPERVISOR DAILY SUMMARY

Site H Season 01 Field A Square 5 Date (circle mo.) 18 (Jul)/Jul/Aug ~~X~~ 01 Supervisor HER

Locus #	Action
EARTH 12	IDENTIFICATION AND EXCAVATION

Description of Strategy:
WE ARE TRYING TO GET A CONNECTION BEETWEEN THE CHURCHES AND THE BATH HOUSE

Execution:
EXTENTION OF THE SQUARE IN THE EAST DIRECTION

Results: WE REMOVED THE TOPSOIL, BUT WE HAVE EVIDENCES OF CONTAMINATION: - LEBANON PLASTIC BOX.
- PLASTIC SHEET
WE FOUND IN DIFFERENT LOCATIONS 3 PIECES OF A STONE BASIN (OBJECT Nº 3), TWO OF THEM PLASTERED.

Continue on reverse if necessary

MADABA PLAINS PROJECT

SQUARE SUPERVISOR DAILY SUMMARY

Site H Season 01 Field A Square 5 Date (circle mo.) 19 Jun/Jul/Aug 2001 Supervisor MER

Locus #	Action
EARTH 12	EXCAVATION
EARTH 13	IDENTIFICATION AND EXCAVATION
EARTH 14	IDENTIFICATION AND EXCAVATION
___/___	
___/___	
___/___	
___/___	
___/___	
___/___	
___/___	
___/___	
___/___	
___/___	
___/___	
___/___	
___/___	
___/___	
___/___	
___/___	
___/___	
___/___	

Description of Strategy:

WE ARE TRYING TO UNDERSTAND HOW DEEP WE HAVE CONTAMINATION IN OUR FIELD AND IF IT'S POSSIBLE TO ESTABLISH A CONNECTION BETWEEN THE CHURCH AND THE BATH HOUSE

Execution:

WE CONTINUED TO EXCAVATE IN THE EAST AREA OF THE SQUARE

Results: WE HAVE CLEAR SIGNS OF CONTAMINATION:

- PLASTIC SHEETS FRAGS
- SEVENUPCAN → THE DESIGN IS DIFFERENT FROM TODAY
- A PEN BIC
- A CHIPS POCKET WITH EXPIRE DATE 16/04/86
- A WOMEN RAZOR NOT TRASHLY

Continue on reverse if necessary

- TOP OF A PLASTIC BOX

ALL THIS STUFF BELONG TO LOCUS 14, WHERE WE FOUND ALSO A DO
JAMB.

THE LOCUS 13 WAS A SLIGHTLY COMPACT STONY LOCUS. WE HAVE
LOTS OF PLASTER FRAGS FROM LOCUS 13.

WE FOUND ALSO LOTS OF DEBRIS ~~BELONGING~~ RELATED TO THE BATH HO
SE ESPECIALLY IN LOCUS 12 (BRICKS AND ISLAMIC POTTERY)

Madaba Plains Project

SQUARE SUPERVISOR DAILY SUMMARY

Site H Season 01 Field A Square 5 Date (circle mo.) 20 Jun/Jul/Aug ~~X~~01 Supervisor MER

Locus #	Action
EARTH 14	EXCAVATION
ARCH / 15	IDENTIFICATION
EARTH / 16	IDENTIFICATION AND EXCAVATION
EARTH 11	EXCAVATION
___ / ___	
___ / ___	
___ / ___	
___ / ___	
___ / ___	
___ / ___	
___ / ___	
___ / ___	
___ / ___	
___ / ___	
___ / ___	
___ / ___	
___ / ___	
___ / ___	
___ / ___	
___ / ___	
___ / ___	

Description of Strategy:
WE ARE STILL TRYING TO FIND AN UNCONTAMINETED LOCUS IN ORDER TO ESTABLISH A ~~BEE~~ STRATIGRAPHICAL RELATIONSHIP BEETWEEN THE CHURCH, THE BATH HOUSE AND THE EVENTUAL ROMAN STRUCTURE UNDER THEM. WE'D LIKE TO HAVE THE SAME LOCUS IN THE EAST AND IN THE WEST AREA.

Execution:
EXCAVATION OF THE WEST AND THE EAST SIDE OF THE SQUARE

Results: WE FOUND THAT THE WALL (LOCUS 15) ISN'T ORIGINAL. IT'S A RESTORATION BUT WE COULDN'T KNOW TO WICH ~~BE~~ YEAR IT BELONG. REUSED PIECES WERE USED.
IN THE ~~WE~~EAST AREA OF THE SQUARE WE HAD STILL SIGNS OF CONTAMINATION IN LOCUS 14 AND 16, BUT UNDER LOCUS 16 WE FOUND BEATEN EARTH WITH A SORT OF CHANNELING WATER

Continue on reverse if necessary

SYSTEM OR MAYBE AN ANIMAL NEST.
WE RESTARTED ALSO TO WORK IN THE WEST AREA.

Madaba Plains Project

SQUARE SUPERVISOR DAILY SUMMARY

Site H Season 01 Field A Square 5 Date (circle mo.) 21 (Jun)/Jul/Aug 01 Supervisor MER

Locus #	Action
EARTH / 11	EXCAVATION
ARCH / 17	IDENTIFICATION
INSTAL / 18	IDENTIFICATION
EARTH / 19	IDENTIFICATION AND EXCAVATION
EARTH / 20	IDENTIFICATION AND EXCAVATION
ARCH / 21	IDENTIFICATION
EARTH / 22	IDENTIFICATION
INSTAL. / 23	IDENTIFICATION AND EXPLORATION
___ / ___	
___ / ___	
___ / ___	
___ / ___	
___ / ___	
___ / ___	
___ / ___	
___ / ___	
___ / ___	
___ / ___	
___ / ___	
___ / ___	

Description of Strategy:

WE WANT TO UNDERSTAND IF THERE A WATER SYSTEM IN THE EAST AREA AND IF IT'S RELATED TO THE BATH AND TO THE WEST AREA OF THE SQUARE.

Execution:

EXCAVATION IN THE EAST AND IN THE WEST AREA.

Results: IN THE EAST AREA WE IDENTIFIED THE LOCUS 19, A BEATEN EARTH LOCUS WITHOUT ~~CONTAMINATED~~ SIGNS OF CONTAMINATION UNDER THIS LOCUS WE FOUND THE BEDROCK AND WE HAVE A CISTERN CARVED IN IT. THIS CISTERN ~~HAVE~~ HAS TWO MORE ROC ON THE NORTH SIDE OF OUR SQUARE.*
IN THE WEST AREA WE HAD A FLAGSTONE LAYER AND A WATE

Continue on reverse if necessary

* IT ISN'T CLEAR IF THE CISTERN WAS ALREADY EXCAVATED BECAU IT'S FULL OF ~~[illegible]~~ GARBAGE.

CHANEL, BOTH INSIDE LOCUS 11.
THE WATER CHANEL IS PLASTERED AND IT GOES THROUGHT THE LOO
IN THE EAST AREA AND MAYBE A CHANELING SYSTEM BROUGHT T
WATER TO THE CISTERN.

Madaba Plains Project

SQUARE SUPERVISOR DAILY SUMMARY

Site H Season 01 Field A Square 5 Date (circle mo.) 02 Jun/Jul/Aug 2001 Supervisor TZER

Locus #	Action
INSTAL. / 23	CHANGED NAME LOCUS 79 FROM THE OLD REPORTS
EARTH / 11	EXCAVATION
ARCH. / 21	PETLOTION
EARTH / 23	EXCAVATION
ARCH / 2C	EXCAVATION
___ / ___	
___ / ___	
___ / ___	
___ / ___	
___ / ___	
___ / ___	
___ / ___	
___ / ___	
___ / ___	
___ / ___	
___ / ___	
___ / ___	
___ / ___	
___ / ___	
___ / ___	
___ / ___	

Description of Strategy:
UNDERSTANDING THE WATER SYSTEM

Execution:
EXCAVATION IN THE WEST AREA

Results: WE FOUND IN THE OLD REPORTS THAT THE CISTERN WAS ALREADY IDENTIFIED FROM UNDERGROUND AS LOCUS 79 AND IT WAS PARTIALLY EXCAVATED.
WE FOUND ALSO INFORMATION ABOUT A WATER CHANEL START FROM LOC. 47/A7 GOING INSIDE LOC. 46/A7 AND LOC. 60/A
MAYBE ~~THIS IS THE SAME SYSTEM OF THE CHANE~~ THIS BELO

Continue on reverse if necessary

TO THE SAME SYSTEM OF THE CHANEL FOUND IN OUR SQUARE.
WE CONTINUED TO EXCAVATE IN THE WEST AREA BECAUSE IT
SEEMS THAT WE HAVE AN EMPTY SPACE (MAYBE ANOTHER CIS
UNDER LOCUS 23, BUT WE WASN'T ABLE TO REACH IT.
~~SO WE~~

MADABA PLAINS PROJECT

SQUARE SUPERVISOR DAILY SUMMARY

Site H Season 01 Field A Square 5 Date (circle mo.) 25 Jun/Jul/Aug 19 01 Supervisor MER

Locus #	Action
/	ENCLOSURE OF THE SQUARE ON THE TELL

Description of Strategy:
FINAL PLANS AND SECTION
FINAL EXPLORATION OF THE WATER SYSTEM

Execution:
EXPLORATION OF THE CISTERN

Results: THE CISTERN WAS PLASTERED SO IT SHOULD SERVE LIKE WATER RESERVOIR.
IT SEEMS ALSO THAT BEFORE WE HAD A FOOD STORAGE CISTERN JUST UNDER OUR SQUARE AND AFTER IT WAS EXTENDED AND PLASTERED IN ORDER TO USE IT FOR THE WATER.

Continue on reverse if necessary

MADABA PLAINS PROJECT

SQUARE SUPERVISOR DAILY SUMMARY

Site H Season 01 Field A Square S Date (circle mo.) 26 Jun/Jul/Aug 2001 Supervisor MER

Locus #	Action
EARTH 5	NEW NAME → INSTALL. 5 + EARTH SUPPL-
___/___	
___/___	
___/___	
___/___	
___/___	
___/___	
___/___	
___/___	
___/___	
___/___	
___/___	
___/___	
___/___	
___/___	
___/___	
___/___	
___/___	
___/___	
___/___	

Description of Strategy:
WE WANT TO GET THE SHAPE OF THE BASIN

Execution:
WE DIDN'T FIND A GOOD WAY SO WE DRAW IT.

Results:

Continue on reverse if necessary

Madaba Plains Project

SQUARE SUPERVISOR DAILY SUMMARY

Site H Season 01 Field A Square 5 Date (circle mo.) 27 Jul/Jul/Aug 2001 Supervisor MER

Locus #	Action
INSTAL 5	EXCAVATION
EARTH 6	EXCAVATION
___/___	
___/___	
___/___	
___/___	
___/___	
___/___	
___/___	
/	
___/___	
___/___	
___/___	
___/___	
___/___	
___/___	
___/___	
___/___	
___/___	
___/___	

Description of Strategy:
UNDERSTANDING THE FUNCTION AND THE DATE OF THE BASIN

Execution:
EXCAVATION OF THE EARTH OUTSIDE OF THE BASIN (LOC. 5) AND OF ITS FILLING (LOC 6)

Results: WE GOT LOTS OF FLINT FROM THE TESSERAE WORKING IN LOCUS 5 FROM THE BODY OF THE BASIN. IT'S POSSIBLE THAT THOSE FLINTS WERE MIXED WITH THE MATERIAL OF THE BODY OF THE BASIN IN ORDER TO MAKE IT MORE STRONG.
WE GOT LOTS OF GLASS FRAGS FROM LOCUS 6

Continue on reverse if necessary

IT SEEMS THAT THE BASIN WAS PLASTERED OUTSIDE
WE KEPT A SECTION OF IT FOR STUDY.

Madaba Plains Project

SQUARE SUPERVISOR WEEKLY SUMMARY

Site H Season 01 Field A Square 5 Date (circle mo.) 15 Jun/Jul/Aug 01 Supervisor MER-TJ

Locus #	Action
ARCH / 1	IDENTIFICATION (12 JUN)
ARCH / 2	IDENTIFICATION (12 JUN)
ARCH / 3	IDENTIFICATION (12 JUN)
EARTH / 4	EXCAVATION (13 JUN)
EARTH / 5	RESIGNATION - EXCAVATION (14 JUN)
EARTH / 6	IDENTIFICATION (12 JUN)
ARCH / 7	IDENTIFICATION (12 JUN)
EARTH / 8	EXCAVATION (13 - 15 JUN)
EARTH / 9	EXCAVATION (14 JUN)
EARTH / 10	IDENTIFICATION (15 JUN)
EARTH / 11	IDENTIFICATION (15 JUN)
___ / ___	
___ / ___	
___ / ___	
___ / ___	
___ / ___	
___ / ___	
___ / ___	
___ / ___	
___ / ___	

Interpretation:

THE LOCUS 1 PRESENTS TWO PHASES AND BOTH SEEMS TO BE NOT ROMAN - MAYBE BYZANTINE.
THE LOCUS 2 PRESENTS THE UPPER COARSE REBUILT BY THE DPT OF ANTIQUITIES IN 1996 AND PROBABLY THE NEXT TWO COARSES (GOING DOWN) WERE REBUILT DURING THE 68 RESTORATION BY THE DPT OF ANTIQUITIES.
LOCUS 3 PRESENTS IN MANY CASES MODERN CEMENT AND IN FACT IT WAS REINFORCED BY THE DPT OF ANTIQUITIES IN 96.
LOCUS 4 PROBABLY BELONG TO THE 68 RESTORATION: WE FOUND A PLASTIC BAG OF A PACKET OF CIGARETTE UNDER THIS LOCUS.
LOCUS 5 IS RELATED TO THE OBJECT Nº1 AND THE EXCAVATION OF ITS FILL (LOCUS 6) WILL MAKE LIGHT ABOUT ITS FUNCTION AND PROBABLY DATATION.
LOCUS 8 AND LOCUS 9 WE HAVE FEW POTERY FROM BOTH BUT IT'S INTERESTING THAT ALL THE POTTERY BELONG FROM BYZANTINE AND LATE ROMAN PERIOD.
VERY IMPORTANT FOR THE STRATIGRAPHY IS THE LOCUS 10 (VERY THIN PLASTER SURFACE) COZ IT CAN GIVE A GOOD INDICATION ABOUT THE LEVEL OF THE CHURCH.

Continue on reverse if necessary

MADABA PLAINS PROJECT

SQUARE SUPERVISOR WEEKLY SUMMARY

Site H Season 01 Field A Square 5 Date (circle mo.) 22 Jun/Jul/Aug 01 Supervisor TLER

Locus #	Action
EARTH/12	IDENTIFICATION AND EXCAVATION (18 JUN)
EARTH/12	EXCAVATION (18 JUN)
EARTH/13	IDENTIFICATION AND EXCAVATION (19 JUN)
EARTH/14	IDENTIFICATION AND EXCAVATION (19 JUN)
EARTH/14	EXCAVATION (20 JUN)
ARCH/15	IDENTIFICATION (20 JUN)
EARTH/16	IDENTIFICATION AND EXCAVATION (20 JUN)
EARTH/11	EXCAVATION (20 JUN)
EARTH/11	EXCAVATION (21 JUN)
ARCH/17	IDENTIFICATION (21 JUN)
INSTAU/18	IDENTIFICATION (21 JUN)
EARTH/19	IDENTIFICATION AND EXCAVATION (21 JUN)
EARTH/20	IDENTIFICATION AND EXCAVATION (21 JUN)
ARCH/21	IDENTIFICATION (21 JUN)
EARTH/22	IDENTIFICATION (21 JUN)
INSTAU./23	IDENTIFICATION AND EXPLORATION (21 JUN)
INSTAU/23	NEW NAME → INSTALATION 79 (22 JUN)
EARTH/11	EXCAVATION (22 JUN)
ARCH./21	REMOTION (22 JUN)
EARTH/23	EXCAVATION (22 JUN)
ARCH. 2C	EXCAVATION (22 JUN).

Interpretation: IN LOCUS 12 WE FOUND EVIDENCES OF CONTAMINATION (PLASTIC BOX) AND LOTS OF DEBRIS FROM THE BATH (BRICK FRAGS AND A STONE BASIN (OBJECT Nº 3)).
MAYBE THIS BASIN BELONG TO THE BATH HOUSE AND IT'S THE ONE RAPPRESENTED IN THE 1973 REPORT.
THE CONTAMINATION IS CLEAR ALSO IN LOCUS 14, WHERE WE FOUND LOTS OF PLASTIC AND NEW GARBAGE. BETWEEN THIS WE HAVE A POCKET OF CHIPS (DATED 16/04/86) AND A SEVEN UP CAN THAT SHOULD BE DATED TO THE END OF EIGHTY'S. SO PROBABLY WE HAD AN EXCAVATION HERE IN THIS PERIOD.
THE FIRST LOCUS WITHOUT EVIDENCE OF CONTAMINATION IN THE EAST AREA WAS LOCUS 19, A BEATEN EARTH LOCUS, JUST OVER THE BEDROCK (LOCUS 22)*
THE MOST INTERESTING DISCOVERIES OF THIS WEEK CONCERNED THE WATER SYSTEM AND STORAGE SYSTEM: WE FOUND A STORAGE CISTERN (PROBABLY FOR THE WINE) IN THE EAST AREA, UNDER LOCUS 16, CUT IN THE BEDROCK AND A WATER

Continue on reverse if necessary

* IN THIS LOCUS WE FOUND A SORT OF CHANELING WATER SYSTEM THAT SEEMS TO GO INSIDE THE CISTERNS OUT OF THE SQUARE BUT IF THE CISTERNS SERVED FOR FOOD THIS IS NO POSSIBLE.

CHANEL IN THE WEST AREA, ~~RUNNING IN TO~~ BELONGING TO THE SAM
PERIOD OF LOCUS 2C AND LOCUS 7A OR COULD BE EARLIER
WE FOUND ALSO THAT THE FIRST COURSE (TOP) OF THE EAST WA
(LOCUS 15) IS NEW BUT WE DON'T TO ~~WHIH~~ WHICH PERIO
IT BELONG.
WE HAVE ALSO EVIDENCES OF A WATER SYSTEM IN THE NORTHERN
SIDE OUT OF OUR SQUARE, SO MAYBE THE CHANEL IN ~~EE~~ THE WES
AREA OF THE SQUARE BELONGS TO THE SAME SYSTEM

Madaba Plains Project

SQUARE SUPERVISOR ~~DAILY~~ WEEKLY SUMMARY

Site H Season 01 Field A Square 5 Date (circle mo.) 27 Jun/Jul/Aug ~~Mo~~ Supervisor MER

Locus #	Action
___/___	ENCLOSURE OF THE SQUARE ON THE TEL (25
EARTH / 5	NEW NAME AND DRAWINGS (26 JUN)
INSTAL ~~EAR~~ / 5	EXCAVATION (27 JUN)
EARTH / 6	EXCAVATION (27 JUN)
___/___	
___/___	
___/___	
___/___	
___/___	
___/___	
___/___	
___/___	
___/___	
___/___	
___/___	
___/___	
___/___	
___/___	
___/___	
___/___	
___/___	

Description of Strategy:

Execution:

Results: WE HAD NEW INFORMATION ABOUT THE WATER SYSTEM THE CISTERN WAS PLASTERED: WE HAVE TWO PHASES, ONE JUST UNDER THE LOCUS 79 WITH A SMALL CISTERN FOR WINE OR FOOD STORAGE AND A SECOND ONE WITH THE EXTENSION OF THE CISTERN THAT WAS PLASTE AND USED FOR THE WATER.

Continue on reverse if necessary

WE FINISHED ALSO THE STUDY OF THE BASIN THAT SHOULD BELONG TO THE BYZANTINE PERIOD.

BACK

(Supplements Sheet)

ARCHITECTURAL SUPPLEMENT

20. **IDENTIFICATION**

A. ASSOCIATED LOCUS 18 B. SITE H C. SEASON 01 D. FIELD A E. SQUARE 5

17. **DESCRIPTION**

A. MATERIAL: (Use qualifiers)
- [x] 1. Limestone 100 %
- ___ 2. Chert ___ %
- ___ 3. Basalt ___ %
- ___ 4. Nari ___ %
- ___ 5. Mudbrick (E) ___ %
- ___ 6. ___ ___ %
- 7. Arch Frags ___
  Type: ___
- 8. Origin:
  Quarry
  ___
  ___
  Reused
  L: ___ ___ %
  L: ___ ___ %

Qualifiers (circle):
a. None
b. Hard
c. Soft
d. Cherty
e. Fossiliferous
f. Decayed
g. Freshly-quarried
h. Reused
i. Oven-baked
j. Sun-baked
k. Unbaked
l. Burned
m. ___

B. MASONRY:

1. Wall Stones:
- a. Cobble (6-25 cm) ___ %
- b. Sm Boulder (25-50 cm) ___ %
- c. Med Boulder (50-75 cm) 100 %
- d. Lg Boulder (75-100 cm) ___ %
- e. Vlg Boulder (>1 m) ___ %
- f. ___ ___ %

2. Chinkstones:
- a. Pebble (.2-6 cm) ___ %
- b. Cobble (6-25 cm) ___ %
- c. ___ ___ %

3. Fillstones:
- a. Cobble (6-25 cm) ___ %
- b. Sm Boulder (25-50 cm) ___ %
- c. Med Boulder (50-75 cm) ___ %
- d. Lg Boulder (75-100 cm) ___ %
- e. Vlg Boulder (>1 m) ___ %
- f. ___ ___ %

4. Brick:
- a. Length ___ - ___
- b. Width ___ - ___
- c. Thickness ___ - ___

C. DRESSING: (Stone only)
- 1. Unhewn ___ %
- 2. Semi-hewn 100 %
- 3. Dressed ___ %
- 4. Ashlar ___ %
- 5. Bossed ___ %

D. TOOLING: (Stone only)
- 1. Width ___ - ___
- 2. Length ___ - ___
- 3. Sketch [ ] 4. Photo [ ]

E. MORTAR:
- 1. Dry-laid ___ %
- 2. Clay (E) ___ %
- 3. Mud (E) ___ %
- 4. Cement (E) ___ %
- 5. Plaster (E) 100 %
- 6. Lime (E) ___ %
- 7. ___ ___ %
- 8. Avg Thick ___ cm

F. FACING: (check)
- [ ] 1. Unfaced
- [x] 2. Plaster (E)
- [ ] 3. Mud (E)
- [ ] 4. Paint (draw)
  Color: ___
  WHITE

G. CONSTRUCTION:

1. Style (check):
- [ ] a. Boulder & Chink
- [x] b. Ashlar Fit
- [ ] c. Header-stretcher
- [ ] d. Rubble-filled
- [ ] e. Rubble
- [ ] f. Stacked Bricks
- [ ] g. Tied-in Bricks
- [ ] h. Quoin & Pier
- [ ] i. Orthostat
- [ ] j. ___

2. Support:
- [ ] a. Free-standing
- [x] b. Buttressed
- [ ] c. Battered
- [ ] d. Foundation
- [ ] e. ___

3. Tendencies:
___
___
___
___
___

H. COURSES:
- 1. No. 1 - ___
- 2. Random [ ]

I. ROWS:
- 1. No. ___ - ___
- 2. Two w/rubble [ ]
- 3. ___
- 4. Random [ ]

J. MEASUREMENTS:
- 1. Length (greatest) 0.56 m
- 2. Width 0.31 - ___ m
- 3. Height 0.10 - ___ m
- 4. Orient. ___ deg
- 5. Dip ___ deg

K. PRESERVATION:
- [ ] 1. Complete
- [x] 2. Partial Superstructure: Most
- [ ] 3. Partial Superstructure: Half
- [ ] 4. Partial Superstructure: Little
- [ ] 5. Foundation Only: Complete
- [ ] 6. Foundation Only: Partial
- [ ] 7. Robbed
- [ ] 8. Lean: Direction ___ deg Degree ___ deg
- [ ] 9. Top Foundation Level: ___

L. REMARKS: ___

INSTALLATION SUPPLEMENT

35. **IDENTIFICATION**

A. ASSOCIATED LOCUS ___ B. SITE ___ C. SEASON ___ D. FIELD ___ E. SQUARE ___

32. **DESCRIPTION**

A. MATERIAL:
- ___ 1. Limestone ___ %
- ___ 2. Bedrock ___ %
- ___ 3. Ceramic (E) ___ %
- ___ 4. Mud (E) ___ %
- ___ 5. Mudbrick (E, A) ___ %
- ___ 6. Nari ___ %
- ___ 7. Plaster (E) ___ %
- ___ 8. Earth (E) ___ %
- ___ 9. Stone (A) ___ %
- ___ 10. ___ ___ %

Qualifiers:
a. None
b. Hard
c. Soft
d. Cherty
e. Fossiliferous
f. Decayed
g. Freshly quarried
h. Reused
i. Oven-baked
j. Sun-baked
k. Unbaked
l. Burned
m. ___

B. PLAN:
- ___ 1. Linear
- ___ 2. Curvilinear
- ___ 3. Rectangular
- ___ 4. Triangular
- ___ 5. Circular
- ___ 6. Semi-circular
- ___ 7. Oval
- ___ 8. Irregular
- ___ 9. ___

Qualifiers:
a. None
b. Rounded
c. Squared
d. Nearly
e. Slightly
f. ___

10. Remarks: ___

C. LINING:
- [ ] 1. None
- [ ] 2. Cement (E)
- [ ] 3. Ceramic (E)
- [ ] 4. Clay (E)
- [ ] 5. Plaster (E)
- [ ] 6. Stone (A)
- [ ] 7. Brick (E, A)
- [ ] 8. ___

D. MEASUREMENTS:
- 1. Length (greatest) ___ m
- 2. Width ___ - ___
- 3. Height ___ - ___
- 4. Orientation ___ deg

E. REMARKS: ___

BACK

(Supplements Sheet)

ARCHITECTURAL SUPPLEMENT

20. **IDENTIFICATION**

A. ASSOCIATED LOCUS 21 B. SITE H C. SEASON 01 D. FIELD A E. SQUARE 5

17. **DESCRIPTION**

A. MATERIAL: (Use qualifiers)

h 1. Limestone 100 %
___ 2. Chert ___ %
___ 3. Basalt ___ %
___ 4. Nari ___ %
___ 5. Mudbrick (E) ___ %
___ 6. _____ ___ %
7. Arch Frags _____
Type: _____
8. Origin:
Quarry
_____
_____
Reused
L: _____ ___ %
L: _____ ___ %

Qualifiers (circle):

a. None
b. Hard
c. Soft
d. Cherty
e. Fossiliferous
f. Decayed
g. Freshly-quarried
h. Reused
i. Oven-baked
j. Sun-baked
k. Unbaked
l. Burned
m. _____

B. MASONRY:

1. Wall Stones:
a. Cobble (6-25 cm) ___ %
b. Sm Boulder (25-50 cm) ___ %
c. Med Boulder (50-75 cm) 100 %
d. Lg Boulder (75-100 cm) ___ %
e. Vlg Boulder (>1 m) ___ %
f. _____ ___ %

2. Chinkstones:
a. Pebble (.2-6 cm) ___ %
b. Cobble (6-25 cm) ___ %
c. _____ ___ %

3. Fillstones:
a. Cobble (6-25 cm) ___ %
b. Sm Boulder (25-50 cm) ___ %
c. Med Boulder (50-75 cm) ___ %
d. Lg Boulder (75-100 cm) ___ %
e. Vlg Boulder (>1 m) ___ %
f. _____ ___ %

4. Brick:
a. Length _____ - _____
b. Width _____ - _____
c. Thickness _____ - _____

C. DRESSING: (Stone only)

1. Unhewn 100 %
2. Semi-hewn ___ %
3. Dressed ___ %
4. Ashlar ___ %
5. Bossed ___ %

D. TOOLING: (Stone only)

1. Width _____ - _____
2. Length _____ - _____
3. Sketch [ ] 4. Photo [ ]

E. MORTAR:

1. Dry-laid 100 %
2. Clay (E) ___ %
3. Mud (E) ___ %
4. Cement (E) ___ %
5. Plaster (E) ___ %
6. Lime (E) ___ %
7. _____ ___ %
8. Avg Thick ___ cm

F. FACING: (check)

[ ] 1. Unfaced
[ ] 2. Plaster (E)
[ ] 3. Mud (E)
[ ] 4. Paint (draw)
Color: _____

G. CONSTRUCTION:

1. Style (check):
[ ] a. Boulder & Chink
[✓] b. Ashlar Fit
[ ] c. Header-stretcher
[ ] d. Rubble-filled
[ ] e. Rubble
[ ] f. Stacked Bricks
[ ] g. Tied-in Bricks
[ ] h. Quoin & Pier
[ ] i. Orthostat
[ ] j. _____

2. Support:
[ ] a. Free-standing
[ ] b. Buttressed
[ ] c. Battered
[✓] d. Foundation
[ ] e. _____

3. Tendencies:
_____
_____
_____
_____
_____

H. COURSES:

1. No. 1 - _____
2. Random [ ]

I. ROWS:

1. No. _____ - _____
2. Two w/rubble [ ]
3. _____
4. Random [ ]

J. MEASUREMENTS:

1. Length (greatest) 0.70 m
2. Width 0.40 - ___ m
3. Height 0.15 - ___ m
4. Orient. ___ deg
5. Dip ___ deg

K. PRESERVATION:

[ ] 1. Complete
[ ] 2. Partial Superstructure: Most
[ ] 3. Partial Superstructure: Half
[✓] 4. Partial Superstructure: Little
[ ] 5. Foundation Only: Complete
[ ] 6. Foundation Only: Partial
[ ] 7. Robbed
[ ] 8. Lean: Direction ___ deg. Degree ___ deg.
[ ] 9. Top Foundation Level: _____

L. REMARKS: _____

INSTALLATION SUPPLEMENT

35. **IDENTIFICATION**

A. ASSOCIATED LOCUS _____ B. SITE _____ C. SEASON _____ D. FIELD _____ E. SQUARE _____

32. **DESCRIPTION**

A. MATERIAL:

___ 1. Limestone ___ %
___ 2. Bedrock ___ %
___ 3. Ceramic (E) ___ %
___ 4. Mud (E) ___ %
___ 5. Mudbrick (E, A) ___ %
___ 6. Nari ___ %
___ 7. Plaster (E) ___ %
___ 8. Earth (E) ___ %
___ 9. Stone (A) ___ %
___ 10. _____ ___ %

Qualifiers:

a. None
b. Hard
c. Soft
d. Cherty
e. Fossiliferous
f. Decayed
g. Freshly quarried
h. Reused
i. Oven-baked
j. Sun-baked
k. Unbaked
l. Burned
m. _____

B. PLAN:

___ 1. Linear
___ 2. Curvilinear
___ 3. Rectangular
___ 4. Triangular
___ 5. Circular
___ 6. Semi-circular
___ 7. Oval
___ 8. Irregular
___ 9. _____

Qualifiers:

a. None
b. Rounded
c. Squared
d. Nearly
e. Slightly
f. _____

10. Remarks: _____

C. LINING:

[ ] 1. None [ ] 2. Cement (E) [ ] 3. Ceramic (E) [ ] 4. Clay (E)
[ ] 5. Plaster (E) [ ] 6. Stone (A) [ ] 7. Brick (E, A) [ ] 8. _____

D. MEASUREMENTS:

1. Length (greatest) ___ m 2. Width _____ - _____
3. Height _____ - _____ 4. Orientation ___ deg

E. REMARKS: _____

MADARA PLAINS PROJECT

SUPPLEMENTS SHEET

EARTH SUPPLEMENT

6. **IDENTIFICATION**

A. ASSOCIATED LOCUS 5 B. SITE H C. SEASON 01 D. FIELD A E. SQUARE 5

3. **DESCRIPTION**

A. COLOR: 1. Munsell Number 10YR 7/2
2. Verbal LIGHT GREY

B. TEXTURE (check one):
1. Sandy-Sandy loam [ ]
2. Loam-Silt loam [✓]
3. Sand clay loam-Silty clay loam [ ]
4. Clay [ ]

C. PARTICLE SHAPE
1. A ____%
2. AS ____%
3. SR 10 %
4. R 90 %

D. CONSISTENCE: very loose ..... very hard
1. Hardness (circle one): 1 2 3 (4) 5 6
2. Compactness (S, M, or V):
___ a. Loose ___ d. Firm
✓ b. Crumbly ___ e. Gravelly
___ c. Friable ___ f. Rubbly
3. Wetness (S, M, or V):
✓ a. Dry
___ b. Moist
___ c. Wet
4. Structure (check one):
Water: [ ] a. Puddling [ ] b. Channeling [ ] c. Sheet Wash
[ ] d. Wind [ ] e. Talus [ ] f. Random

E. INCLUSIONS:
1. Stone (give number):
___ a. Pebbles (2 mm-6 cm)/bskt ___ c. Boulders (25 cm+)/bskt
___ b. Cobbles (6-25 cm)/bskt ___ d. Dist: [ ] Random
[ ] Patterned (ex)
[ ] Layered (ex)
2. Earth (E) (give number): Freq: Size (Diam: avg)
a. Nari Pockets ____/m² _____ m
b. Brick Material ____/m² _____ m
c. Pebble Pockets ____/m² _____ m
d. Ash Pockets 30 /m² _____ m
e. _____ ____/m² _____ m
f. Dist: ✓ Random [ ] Patterned (ex) [ ] Layered (ex)
3. Artifact (give totals for a-k):
a. Pottery: [✓] Very Freq [ ] Very Rare
b. Flint: [✓] Very Freq [ ] Very Rare
c. Glass ____
d. Tesserae 689
e. Tabun Frags ____
k. Arch. Frags ____
f. Brick Frags ____
g. Roof Tiles ____
h. Work Stones ____
i. Burned Stones ____
j. _____ ____
Describe: _____
l. Dist: [ ] Random [ ] Patterned (ex) [ ] Layered (ex)
4. Organic (give number for c-e):
a. Bones [ ] Very Freq [✓] Very Rare b. Shells (total) ____
c. Carbonized bits:
Olive Pits ____/bskt
Burned Wood ____/bskt Avg Siz _____ cm
Other _____ ____/bskt Avg Siz _____ cm
UD ____/bskt Avg Siz _____ cm
d. Org. Pockets ____/bskt Avg Siz _____ cm
e. _____ ____/bskt Avg Siz _____ cm
f. Dist: [✓] Random [ ] Patterned (ex) [ ] Layered (ex)

F. MEASUREMENTS:
1. Length _____ m 4. Downslope direct. _____ deg.
2. Width _____ m 5. Degree of slope _____ deg.
3. Depth _____ - _____ m

G. SURFACE MATERIAL (check one of 1-8):
[ ] 1. Beaten Earth [ ] 5. Bricks (A)
[ ] 2. Lime [ ] 6. Cobbles (A)
[✓] 3. Plaster [ ] 7. Flagstone (A)
[ ] 4. Crushed Nari [ ] 8. _____
[ ] 9. Laminated Surface: Greatest # Observable: _____

H. REMARKS: _____

Separate Pottery Pail Assigned? [✓] No [ ] Yes (fill in below)

7. **POTTERY** (Continued on sheet ____)

A: Date	B: Pail	C: Tot Baskets	D: Location	E: Comments

8. **BONES** (Continued on sheet ____)

A: Date	B: Pail	C: Tot Baskets	D: Location	E: Comments

9. **SEEDS** (Continued on sheet ____)

A: Date	B: Pail	C: Sample #	D: Loca	E: Reading

10. **OBJECTS** (Continued on sheet ____)

A: Date	B: Pail	C: Field #	D: Location	E: Level	F: Tot	G: Remarks	H: In Field	J: Reg. #
							[ ]	



B. MANLEY JUNE 2001
GUNCOTT DRAWING OF TIALL HISBAN

HYPOTHESIS 8

PROCEDING IN THE EXUATION AND IN STUDYING THE OLD REPORTS, [redacted] THERE WAS A ROMAN PODIUM IN SQUARE B1 AT THE SAME LEVEL OF THE ROMAN STREET. SO MAYBE WE HAVE A SMALL TEMPLE NEAR THE STREET WHERE IS THE PLAZA.

[redacted] ABOUT THE ESBUS COINS, WE HAVE MANY COINS WITH ARCHITECTURAL RAPPRESENTATION FOUND IN JORDAN:

- MADABA COIN → REIGN OF GETA (III CENTURY A.D.) TEMPLE WITH FOUR COLUMNS AND BETYL
- PELLA COIN → REIGN OF COMMODUS (II CENTURY A.D.) TEMPLE WITH SIX COLUMNS AND PODIUM WITH FORNIX ON THE TOP OF A HILL.
- CAPITOLIAS COIN → REIGN OF MARCUS AURELIUS ([redacted] II CENTURY A.D.) PROPYLEUM OF GREAT SANCTUARY.

THE TWO MOST INTERESTING ARE ONE COIN FROM ABILA → REIGN OF ELAGABALUS (III CENTURY A.D.) WITH A MONUMENTAL PROPYLAEUM WITH SIX COLUMNS ON THE FRONT AND A TYMPANUM WITH ARCH INSIDE - TWO TOWERS ARE ON THE SIDES, AND ONE COIN FROM CAPITOLIAS → REIGN OF CARACALLA (III CENTURY A.D.) WITH A BUILDING WITH SIX COLUMNS ON THE FRONT AND TYMPANUM WITH ARCH VERY SIMILAR TO THE ONE ON THE ESBUS COIN - THIS ARCHITECTURE WAS IDENTIFIED AS A SANCTUARY.

VERY INTERESTING IS ALSO THE FRONT OF THE SENATE HOUSE IN COSTANTINOPOLIS (540 A.D.) →



IT'S VERY SIMILAR TO THE BUILDING ON THE ESBUS COIN.

AFTER THE OPENING OF A NEW SQUARE IN THE FIELD A (SQUARE A5) WE CAN SAY THAT PROBABLY THE [redacted] NORTHERN WALL OF THE BATH ISN'T ROMAN.
ANYWAY WE NEED TO WAIT THE DEVELOPMENT OF THE EXCAVATION IN ORDER TO UNDERSTAND BETTER THE STRATIGRAPHY.

ANOTHER INTERESTING IDEA: [redacted] MAYBE THE ARCHITECTURAL FRAGMENTS (AND THE RAPPRESENTATION ON THE COIN) BELONG FROM A CITY GATE. MAYBE WE HAVE A TRIUMPHAL ARCH. [redacted]

HYPOTHESYS 1

WE HAVE 6 BASES FOR COLUMNS.
LOTS OF COLUMNS PIECES AND CAPITALS.
TWO OF THE CAPITALS ARE PILASTER
APITALS NOT COLUMNS CAPITALS.
SO ON THE BASE OF THIS ARCHITECTURAL
ELEMENTS MAYBE WE HAVE AN IN ANTIS
TEMPLE WITH COLONNADE.

WE HAVEN'T ANY EVIDENCE OF A PODIUM
AND ALSO THE COLUMNS BASES HAVE
PODIUM SO MAYBE THE TEMPE WAS WITHOUT
PODIUM AND THERE WAS ONLY SMALL
STAIRS IN THE MIDDLE.



THE KIND OF DECORATION OF THE BASES AND THE CAPITAL
SEEMS LATE ROMAN.
WE HAVE A SMALL TEMPLE.

WE HAVE ALSO TWO PIECES OF ENTABLATURE IN THE WALL OF THE APS
OF CHURCH. IT'S ENTABLATURE WITH THREE FASCIAE AND CYMA.
THE PROPORTION IS CONTRACT AND SO PROBABLY IT'S ALSO LATE
ROMAN.

HYPOTHESIS 2

BASED ON THE OLD STUDIES AND ON THE OLD REPORTS AND ON THE INTERPRETATION OF THE BUILDING ON THE ESEUS COINS AS A TEMPLE.
WE HAVE 4 COLUMNS BASES WITH PLINTH FOR COLUMNS Ø 80 CM AND TWO FOR COLUMNS Ø 75 CM.
THEY BELONG FROM THE LATE ROMAN PERIOD.
AND WE HAVE TWO PILASTER CAPITALS THAT SEEM TO BE LATER.

THE PRECEDENT REPORTS SAY THAT THE NORTHERN WALL OF THE ISLAMIC BATH BELONGS FROM THE ROMAN PERIOD AND IT SHOULD BE THE WALL OF THE CELLA.

THE BASES HAVE A PLINTH SO IT'S UNUSUAL TO HAVE A PODIUM AND A PLINTH ABOVE THE PODIUM, EVEN IF THE TEMPLE SHOULD BE LATE ROMAN.
SO MAYBE WE HAVE ONLY SOME SMALL STEPS IN THE MIDDLE OF THE FACADE.

A DIFFERENT SOLUTION SHOULD BE TO HAVE THE FIRST COLUMNS ON THE STAIRS. IN THIS WAY WE HAVE ALSO A GOOD SOLUTION ABOUT THE DIFFERENT DIAMETER AND SO THE DIFFERENT HEIGHTH OF THE COLUMNS.
WITH THIS KIND OF PLAN WE HAVE TO CONSIDER THE RELATIVE POSITION OF THE TEMPLE AND THE STAIRS ORTHOGONALLY TO THE PLAZA.

WE HAVE MANY SIMILAR EXAMPLES IN THE MIDDLE EAST LIKE THE GREAT TEMPLE IN AMMAN (161-66 A.D.), THE TEMPLE OF ZEUS IN HOSN SULEIMAN IN SYRIA...

USUALLY WE HAVE A PERISTASIS, BUT IN HISBAN WE HAVEN'T ANY EVIDENCE OF THIS.

AN IMPORTANT FIND IN HISBAN IS A COIN WITH AN ARCHITECTURE ON THE REVERSE. THE COIN BELONG FROM THE REIGN OF ELAGABALUS, BUT THE ARCHITECTURE ON IT DOESN'T SEEM A TEMPLE.
PROBABLY IT'S A NYMPHAEUM OR A SECONDARY BUILDING. OR MAYBE A PROPYLEA.